

**NOTICE!!**

**These documents have been scanned!**

**Do not place un-scanned documents beneath this notice!**

**Do not remove this notice from this file!**

GPO Jacket No. 560-102  
Print Order 61540  
Rise Business Services, LLC  
Job=AZ15 5/23/2019



Box Number= AZ15081



Claim Begin-End: AMC392908-AMC392923

**1 Initial Receipt**



AZ15081-6 AMC392436-AMC393518

**United States Department of the Interior**

**Bureau of Land Management**  
 BUSINESS & SUPPORT SVCS DIV  
 ONE N CENTRAL AVE SUITE 800  
 PHOENIX, AZ 85004 -4427  
 Phone: (602) 417-9200

Receipt

No: 1715664

<b>Transaction #:</b> 1772214		<b>ENTERED INTO COMPUTER</b> 1-8-2009 PB
<b>Date of Transaction:</b> 05/30/2008		
<b>CUSTOMER:</b>	MARTIN C REEDER 539 E 100 N LOGAN,UT 84321	

LINE #	QTY	DESCRIPTION	REMARKS	UNIT PRICE	TOTAL
1	16.00	LOCATABLE MINERALS / MINING CLAIMS- NEW,UNADJUD, ONE OR MORE AUTH NOS / NEW MINING CLAIM LOCATION FEE \$30 (1993) <b>CASES:</b> AMC392908/\$30.00, AMC392909/\$30.00, AMC392910/\$30.00, AMC392911/\$30.00, AMC392912/ \$30.00, AMC392913/\$30.00, AMC392914/\$30.00, AMC392915/\$30.00, AMC392916/\$30.00, AMC392917/ \$30.00, AMC392918/\$30.00, AMC392919/\$30.00, AMC392920/\$30.00, AMC392921/\$30.00, AMC392922/ \$30.00, AMC392923/\$30.00		- n/a -	480.00
2	16.00	LOCATABLE MINERALS / MINING CLAIMS- NEW,UNADJUD, ONE OR MORE AUTH NOS / NEW MINING CLAIM PROCESSING FEE \$15 (1930) <b>CASES:</b> AMC392908/\$15.00, AMC392909/\$15.00, AMC392910/\$15.00, AMC392911/\$15.00, AMC392912/ \$15.00, AMC392913/\$15.00, AMC392914/\$15.00, AMC392915/\$15.00, AMC392916/\$15.00, AMC392917/ \$15.00, AMC392918/\$15.00, AMC392919/\$15.00, AMC392920/\$15.00, AMC392921/\$15.00, AMC392922/ \$15.00, AMC392923/\$15.00		- n/a -	240.00
3	16.00	LOCATABLE MINERALS / MINING CLAIMS- NEW,UNADJUD, ONE OR MORE AUTH NOS / NEW MINING CLM MAINT FEE \$125 (1993) <b>CASES:</b> AMC392908/\$125.00, AMC392909/\$125.00, AMC392910/\$125.00, AMC392911/\$125.00, AMC392912/ \$125.00, AMC392913/\$125.00, AMC392914/\$125.00, AMC392915/\$125.00, AMC392916/\$125.00, AMC392917/ \$125.00, AMC392918/\$125.00, AMC392919/\$125.00, AMC392920/\$125.00, AMC392921/\$125.00, AMC392922/ \$125.00, AMC392923/\$125.00		- n/a -	2000.00
<b>TOTAL:</b>					<b>\$2,720.00</b>

PAYMENT INFORMATION
---------------------

1	AMOUNT:	\$2,720.00	POSTMARKED:	5/20/08 0:00
	TYPE:	CHECK	RECEIVED:	05/27/2008
	CHECK NO:	2617		
	NAME:	REEDER, MARTIN C 539 E 100 N LOGAN UT 84321		

REMARKS

This receipt was generated by the automated BLM Collections and Billing System and is a paper representation of a portion of the official electronic record contained therein.

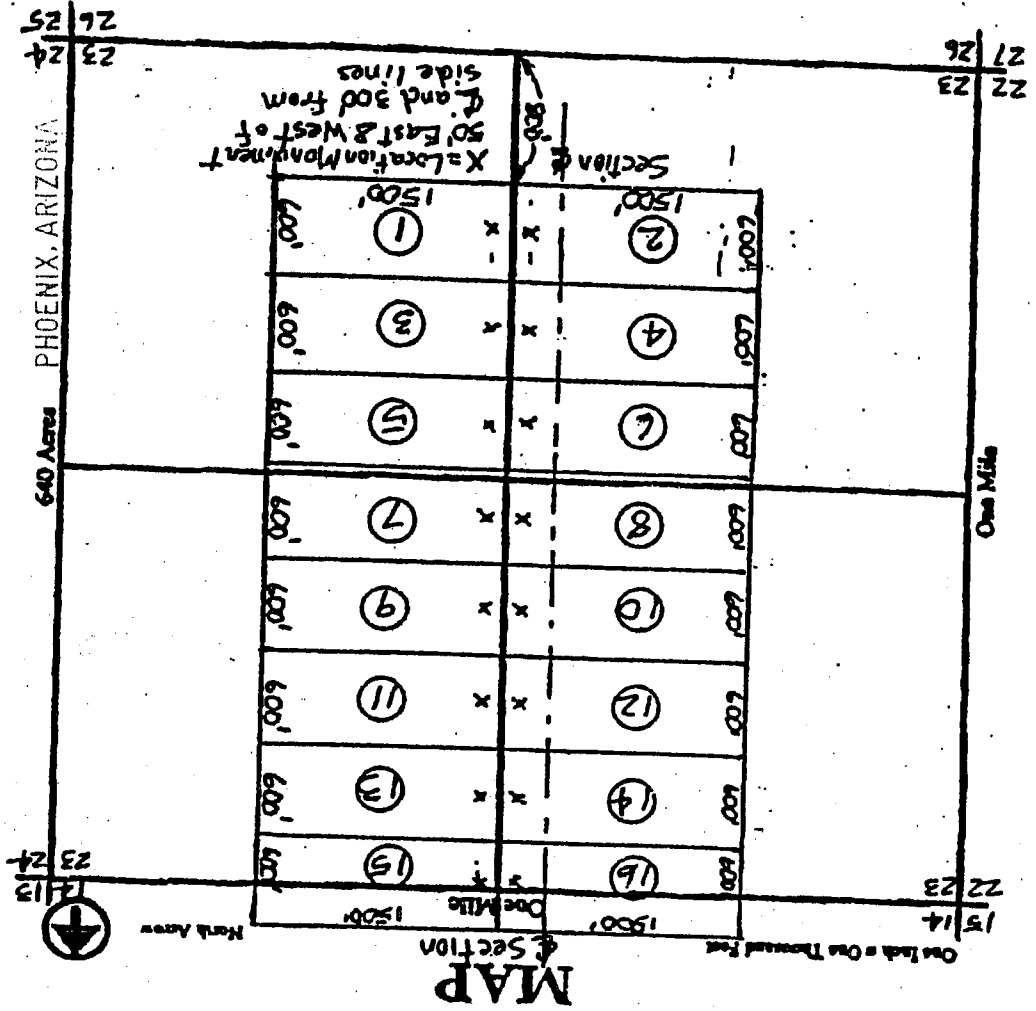
The name of the claim is \_\_\_\_\_

The SE corner of the claim is 1500 feet in a SE direction to a survey monument or permanent object as described as SE corner of Section 23, T12N, R1E, G&SR Meridian, Yavapai County

The type of location monument is a steel stake

4. The bearing and distance between the corners of the claim are beginning at the SE corner of the claim, 600 feet in a Northerly direction to the NE corner, then 1500 feet in a Westerly direction to the NW corner, then 600 feet in a Southerly direction to the SW corner, then 1500 feet in a Easterly direction to the point of beginning.

5. Please indicate the distance and bearings between claim corners and a recognized survey monument or landmark. Indicate the distance from the location monument to each end of the claim.



RECEIVED  
B.L.M. AZ STATE OFFICE  
2000 MAY 21 A 7:21

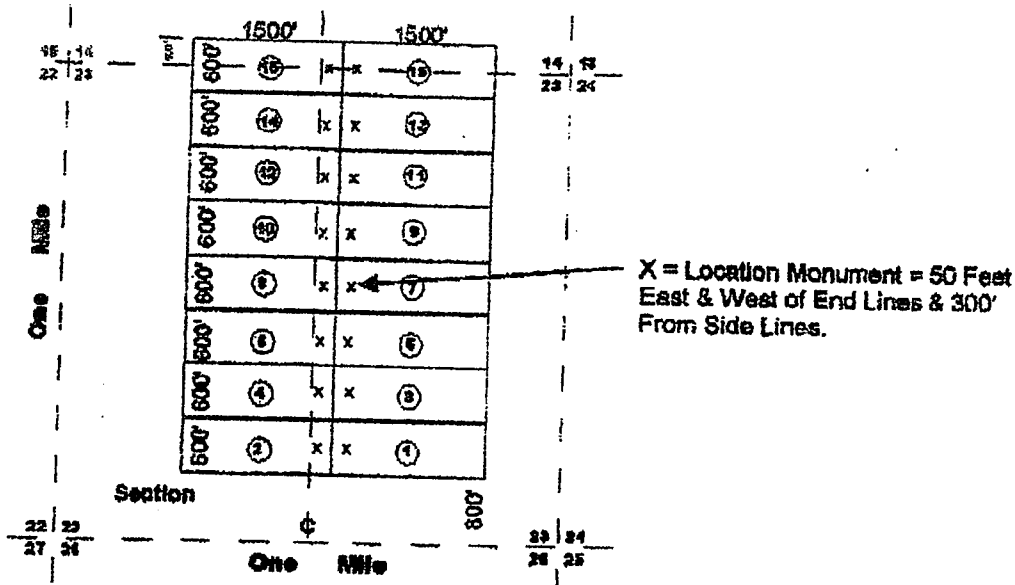
AMC 392908

Quarter Section SE Range 12 N  
G&SR Meridian, Yavapai County, Arizona

Date 05-16-2008

Signature *Martin C. Reeder*  
Martin C. Reeder

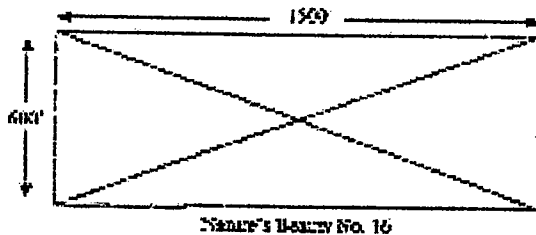
EXHIBIT "A"



Cibor-Navigators International Management Corporation Limited 1 THROUGH 16 as recorded in the records of the Yavapai County Recorder's office. APN Numbers to follow. AMC Numbers are \_\_\_\_\_ through \_\_\_\_\_.

Claims 1 through 14 are all in Section 23, T12N, and R1E, while 15 and 16 are partially in Section 23 and partially in section 14.

From the 2008 filing, Cibor-Navigators Number 16 is further described as "Beginning at a point in an East direction 1450 feet from the discovery shaft (at which this notice is posted), being in the center of the East end line of said claim; North 300 feet to a point being the North-east corner of said claim; thence West 1500 feet to a post being at the North-west corner of said claim; thence South 300 feet to a post at the center of the West end of this claim; thence South 300 feet to a post at the South-west corner of said claim; thence east 1500 to a post at the South-east corner of said claim; thence North 300 feet to the place of beginning."



The total area of Cibor-Navigators Number 16 is 900,000 Square Feet. The total tract known as Cibor-Navigators Number 16.

AMC 392908

PHOENIX, ARIZONA  
 2009 MAY 21 A 1:21  
 CLERK OF SUPERIOR COURT

**NOTICE!!**

**These documents have been scanned!**

**Do not place un-scanned documents beneath this notice!**

**Do not remove this notice from this file!**

GPO Jacket No. 560-102  
Print Order 61540  
Rise Business Services, LLC  
Job=AZ15 5/23/2019




Box Number= AZ15081



Claim Begin-End: AMC392908-AMC392923

**2 Correspondence**



AZ15081-6

AMC392436-AMC393518

**SENDER: COMPLETE THIS SECTION**

- Complete items 1, 2, and 3. Also complete item 4 if Restricted Delivery is desired.
- Print your name and address on the reverse so that we can return the card to you.
- Attach this card to the back of the mailpiece, or on the front if space permits.

1. Article Addressed to:

Martin Reeder  
 P.O. Box 685  
 Logan, UT 84323

*AZ-933 RE 392908*

2. Article Number

(Transfer from service label)

7007 3020 0000 8493 3581

**COMPLETE THIS SECTION ON DELIVERY**


A. Signature

*Martin Reeder* Agent Addressee

B. Received by (Printed Name)

*MARTIN REEDER*

C. Date of Delivery

 D. Is delivery address different from item 1?  Yes  
 If YES, enter delivery address below:  No



3. Service Type

 Certified Mail Express Mail Registered Return Receipt for Merchandise Insured Mail C.O.D.

4. Restricted Delivery? (Extra Fee)

 Yes

UNITED STATES POSTAL SERVICE



First-Class Mail  
Postage & Fees Paid  
USPS  
Permit No. G-10

- Sender: Please print your name, address, and ZIP+4 in this box •

Bureau of Land Management  
Arizona State Office  
One North Central Avenue, Ste 800  
Phoenix, AZ 85004-4427

RECEIVED  
AZ STATE OFFICE  
2008 DEC 22 P 3:04  
PHOENIX, ARIZONA







# United States Department of the Interior



BUREAU OF LAND MANAGEMENT

Arizona State Office

One North Central Avenue, Suite 800

Phoenix, Arizona 85004-4427

[www.blm.gov/az/](http://www.blm.gov/az/)

December 10, 2008

In Reply Refer To:  
3800 (AZ-933) RE  
AMC392908

CERTIFIED MAIL - RETURN RECEIPT REQUESTED No. 7007 3020 0000 8493 3581

## DECISION

Martin Reeder  
P.O. Box 625  
Logan, UT 84323

: This Decision Affects the Claims  
: Shown in the Block Below.  
:

---

AMC392908-923

---

### Mining Claim(s) Declared Null and Void Ab Initio Subject to Compliance

Pursuant to Title 43 Code of Federal Regulations (CFR) 3832.1, this office received your notice(s) of location for recordation of mining claims. In accordance with 43 CFR 3832.12, the claim(s) listed above cannot be accepted as filed and are declared null and void ab initio unless the deficiencies noted below are corrected.

No location date provided

Type of claim not marked - lode, placer, millsite or tunnel site

No signature

No claim name

No map provided

Claimant names and address are not legible

You must provide the requested information for each claim listed above to correct the defects. Please do this by providing a copy of your location notice with the appropriate corrections, and note at the top of the form that it is a "Corrected Copy of Location Notice." If the information is not received within the 30-day timeframe, no further notice will be issued, and the mining claims will be considered null and void ab initio.

This decision does not relieve you of the liability for reclamation of all areas disturbed by your activities on land encompassed by your mining claim(s) and/or site(s). After you complete the reclamation, you must notify the authorized officer of the appropriate surface managing agency so that the authorized officer may conduct a final site inspection and determine whether you may be released from liability. If you fail to reclaim the land to the satisfaction of the authorized officer, the surface management agency may cite you for noncompliance under its surface management regulations.

For land administered by the BLM, if you fail to reclaim the land to the satisfaction of the authorized officer as required in 43 CFR Subpart 3809, the BLM will issue an order of noncompliance under 43 CFR 3809.601(a). If you fail to comply with the noncompliance order, the BLM may take further action under 43 CFR 3809.604. Failure to conduct reclamation is a prohibited act that may subject you to criminal penalties. See 43 CFR 3809.605(h) and 43 CFR 3809.700. If your occupancy has been terminated and you fail to remove structures, material, and equipment, and any personal property in accordance with the regulations in 43 CFR 3715.5-1, the BLM may dispose of the property. In accordance with 43 CFR 3715.5-2, you will remain liable for the costs the BLM incurs in removing and disposing of the property.

This decision may be appealed to the Interior Board of Land Appeals, Office of the Secretary, in accordance with the regulations contained in 43 CFR Part 4 and the enclosed Form 1842-1. If an appeal is taken, your notice of appeal must be filed in this office (at the above address) within 30 days from receipt of this decision. The appellant has the burden of showing that the decision appealed from is in error.

If you wish to file a petition pursuant to regulation 43 CFR 4.21 (58 FR 4939, January 19, 1993), for a stay of the effectiveness of this decision during the time that your appeal is being reviewed by the Board, the petition for a stay must accompany your notice of appeal. A petition for a stay is required to show sufficient justification based on the standards listed below. Copies of the notice of appeal and petition for a stay must also be submitted to each party named in this decision and to the Interior Board of Land Appeals and to the appropriate Office of the Solicitor (see 43 CFR 4.413) at the same time the original documents are filed with this office. If you request a stay, you have the burden of proof to demonstrate that a stay should be granted.

#### Standards for Obtaining a Stay

Except as otherwise provided by law or other pertinent regulation, a petition for a stay of a decision pending appeal shall show sufficient justification based on the following standards:

- (1) The relative harm to the parties if the stay is granted or denied,
- (2) The likelihood of the appellant's success on the merits,

(3) The likelihood of immediate and irreparable harm if the stay is not granted, and

(4) Whether the public interest favors granting the stay.

If additional information is required, please contact Rod Ebert at 602-417-9397. Please include your AMC serial number(s) on all correspondence.



Alvin L. Burch  
Group Administrator  
Renewable and Mineral Resources

Enclosure

### QUIT-CLAIM DEED

THIS QUIT-CLAIM DEED made this 2<sup>nd</sup> day of July, 2008, by and between Martin C. Reeder, dba as Cibor-Navigators International Management Co. Ltd, the undersigned and hereinafter referred to as the "First Party" and Texas Holdings, Inc. a Nevada US Corporation, hereinafter referred to as the "Second Party".

WITNESSETH That the First Party, for and in consideration of the sum of \$1.00 and other good and valuable consideration, do hereby remise, release and quit-claim unto the Second Party all rights, title, interest and claim which the First Party has in the following described mining claim or parcel of land situate, lying and being in the county of Yavapai, State of Arizona to wit:

**BLM NUMBERS**

- AMC Number 392908
- AMC Number 392909
- AMC Number 392910
- AMC Number 392911
- AMC Number 392912
- AMC Number 392913
- AMC Number 392914
- AMC Number 392915
- AMC Number 392916
- AMC Number 392917
- AMC Number 392918
- AMC Number 392919
- AMC Number 392920
- AMC Number 392921
- AMC Number 392922
- AMC Number 392923


RECEIVED  
 B.L.M. AZ STATE OFFICE  
 2008 JUL - 8 A 8: 11  
 PHOENIX, ARIZONA


TO HAVE AND HOLD: the same together with all appurtenances thereunto, of all interest, equity and claim whatsoever the First Party may have, either in law or equity, for the proper use, benefit and behalf of the 4 Second Party.

IN WITNESS WHEREOF: the First Party has signed and sealed these presents the day and year first above written by and on behalf of Texas Holdings, Inc.

RE 6/30/09  
 ENTERED IN COMPUTER

  
 MARTIN C. REEDER

State of Utah County of Cache  
 Subscribed and sworn to before me on Jul 21, 2008  
(Date)  
  
(Notary signature)  
 Whitney Hansen

  
 WHITNEY HANSEN  
 Notary Public  
 State of Utah  
 My Commission Expires April 12, 2011  
 1329 N. Main, Logan, UT 84341

**TEXAS HOLDINGS, INC.**

(A Nevada, USA, Corporation)

Email: [thi@zcash.org](mailto:thi@zcash.org)

Tel: 261-992-8163

Fax: 786-551-8761

June 30, 2009

BLM

Attn: Mr. Rob Ebert

Re: AMC Numbers 392908 through 392923 inclusive

Dear Sir:

The address for the consignee is  
Texas Holdings, Inc.,  
522 Fairdale Street  
Friendswood, TX 77546

Sincerely,

  
James R. Spurger,  
Director

**United States Department of the Interior**  
**Bureau of Land Management**  
 BUSINESS & SUPPORT SVCS DIV  
 ONE N CENTRAL AVE SUITE 800  
 PHOENIX, AZ 85004 -4427  
 Phone: (602) 417-9200

Receipt

No: 1736800

<b>Transaction #:</b> 1793753	
<b>Date of Transaction:</b> 07/07/2008	
<b>CUSTOMER:</b>	JAMES R SPURGER TEXAS HOLDINGS INC 7065 WEST ANN RD SUITE 130-125 LAS VEGAS,NV 89130 US

LINE #	QTY	DESCRIPTION	REMARKS	UNIT PRICE	TOTAL
1	1.00	LOCATABLE MINERALS / MINING CLAIMS- NOT NEW-UNADJUD,ONE AUTH NO. ONLY / MINING CLAIM MONEY RECEIVED <b>CASES: AMC392908/\$160.00</b>	TRNF/16	- n/a -	160.00
<b>TOTAL:</b>					<b>\$160.00</b>

PAYMENT INFORMATION				
NOTE: Items will appear on credit card statement as "Bureau of Land Mgmt CO".				
1	AMOUNT:	160.00	POSTMARKED:	N/A
	TYPE:	CREDIT CARD	RECEIVED:	07/07/2008
	NAME:	TEXAS HOLDINGS INC SPURGER, JAMES R 7065 WEST ANN RD SUITE 130-125 LAS VEGAS NV 89130 US		
	CARD NO:	XXXXXXXXXXXX8141	AUTH CODE:	166405
	NAME ON CARD:	JAMES R SPURGER		
	EXPIRES:	04/2011		
	SIGNATURE:			

REMARKS

This receipt was generated by the automated BLM Collections and Billing System and is a paper representation of a portion of the official electronic record contained therein.

**NOTICE!!**

**These documents have been scanned!**

**Do not place un-scanned documents beneath this notice!**

**Do not remove this notice from this file!**

GPO Jacket No. 560-102  
Print Order 61540  
Rise Business Services, LLC  
Job=AZ15 5/23/2019



Box Number= AZ15081



Claim Begin-End: AMC392908-AMC392923

**3 Transfers**



AZ15081-6

AMC392436-AMC393518

**NO  
DOCUMENTS  
FOUND**

**NO DOCUMENTS FOUND  
NO DOCUMENTS FOUND**



**NOTICE!!**

**These documents have been scanned!**

**Do not place un-scanned documents beneath this notice!**

**Do not remove this notice from this file!**

GPO Jacket No. 560-102  
Print Order 61540  
Rise Business Services, LLC  
Job=AZ15 5/23/2019



Box Number= AZ15081



Claim Begin-End: AMC392908-AMC392923

**4 Annual Filings**



AZ15081-6

AMC392436-AMC393518

DEPARTMENT OF THE INTERIOR  
BUREAU OF LAND MANAGEMENT  
MINING CLAIMS

Run Date/Time: 8/27/2019

MC Maintenance Fees Paid Through the BLM Pay Portal  
(by Date Paid)

Page 151 Of 216

**CBS Receipt: 4540417**

Printed For Lead File # AMC392908

Agency Tracking ID: 1566501355

Assessment Year: 2020

Number of BLM Serial Nr: 16

Paid On: 8/22/2019

Total Amount Paid: \$2,640.00

Claim Name	BLM Serial No	Lead File No	Amount Paid
CIBOR-NAVIGATORS #1	AMC392908	AMC392908	\$165.00
CIBOR-NAVIGATORS #2	AMC392909	AMC392908	\$165.00
CIBOR-NAVIGATORS #3	AMC392910	AMC392908	\$165.00
CIBOR-NAVIGATORS #4	AMC392911	AMC392908	\$165.00
CIBOR-NAVIGATORS #5	AMC392912	AMC392908	\$165.00
CIBOR-NAVIGATORS #6	AMC392913	AMC392908	\$165.00
CIBOR-NAVIGATORS #7	AMC392914	AMC392908	\$165.00
CIBOR-NAVIGATORS #8	AMC392915	AMC392908	\$165.00
CIBOR-NAVIGATORS #9	AMC392916	AMC392908	\$165.00
CIBOR-NAVIGATORS #10	AMC392917	AMC392908	\$165.00
CIBOR-NAVIGATORS #11	AMC392918	AMC392908	\$165.00
CIBOR-NAVIGATORS #12	AMC392919	AMC392908	\$165.00
CIBOR-NAVIGATORS #13	AMC392920	AMC392908	\$165.00
CIBOR-NAVIGATORS #14	AMC392921	AMC392908	\$165.00
CIBOR-NAVIGATORS #15	AMC392922	AMC392908	\$165.00
CIBOR-NAVIGATORS #16	AMC392923	AMC392908	\$165.00

**United States Department of the Interior**  
**Bureau of Land Management**  
 BUSINESS & SUPPORT SVCS DIV  
 ONE N CENTRAL AVE SUITE 800  
 PHOENIX, AZ 85004 -4427  
 Phone: 602-417-9200

Receipt	
No:	4540417

<b>Transaction #:</b> 4661368	
<b>Date of Transaction:</b> 08/22/2019	
CUSTOMER:	
JAMES R SPURGER 522 FARIDALE STREET FRIENDSWOOD, TX 77546 US	

LINE #	QTY	DESCRIPTION	REMARKS	UNIT PRICE	TOTAL
1	1.00	LOCATABLE MINERALS / MINING CLAIMS- NOT NEW-UNADJUD, ONE AUTH NO. ONLY / MINING CLAIM MONEY RECEIVED <b>CASES: AMC392908/\$2640.00</b>		- n/a -	2640.00
<b>TOTAL:</b>					<b>\$2,640.00</b>

PAYMENT INFORMATION				
NOTE: Items will appear on credit card statement as "BLM O Mining Claim".				
1	AMOUNT:	2640.00	POSTMARKED:	N/A
	TYPE:	CREDIT CARD	RECEIVED:	08/22/2019
	NAME:	JAMES R SPURGER 522 FARIDALE STREET FRIENDSWOOD TX 77546 US		
	CARD NO:	XXXXXXXXXXXX3344	AUTH CODE:	030550
	NAME ON CARD:	JAMES R SPURGER		
	SIGNATURE:	INTERNET		

REMARKS

This receipt was generated by the automated BLM Collections and Billing System and is a paper representation of a portion of the official electronic record contained therein.

DEPARTMENT OF THE INTERIOR  
BUREAU OF LAND MANAGEMENT  
MINING CLAIMS

Run Date/Time: 8/20/2018

MC Maintenance Fees Paid Through the BLM Pay Portal  
(by Date Paid)

Page 189 Of 316

**CBS Receipt: 4235438**

Printed For Lead File # AMC392908

Agency Tracking ID: 1534256754

Assessment Year: 2019

Number of BLM Serial Nr: 16

Paid On: 8/14/2018

Total Amount Paid: \$2,480.00

Claim Name	BLM Serial No	Lead File No	Amount Paid
CIBOR-NAVIGATORS #1	AMC392908	AMC392908	\$155.00
CIBOR-NAVIGATORS #2	AMC392909	AMC392908	\$155.00
CIBOR-NAVIGATORS #3	AMC392910	AMC392908	\$155.00
CIBOR-NAVIGATORS #4	AMC392911	AMC392908	\$155.00
CIBOR-NAVIGATORS #5	AMC392912	AMC392908	\$155.00
CIBOR-NAVIGATORS #6	AMC392913	AMC392908	\$155.00
CIBOR-NAVIGATORS #7	AMC392914	AMC392908	\$155.00
CIBOR-NAVIGATORS #8	AMC392915	AMC392908	\$155.00
CIBOR-NAVIGATORS #9	AMC392916	AMC392908	\$155.00
CIBOR-NAVIGATORS #10	AMC392917	AMC392908	\$155.00
CIBOR-NAVIGATORS #11	AMC392918	AMC392908	\$155.00
CIBOR-NAVIGATORS #12	AMC392919	AMC392908	\$155.00
CIBOR-NAVIGATORS #13	AMC392920	AMC392908	\$155.00
CIBOR-NAVIGATORS #14	AMC392921	AMC392908	\$155.00
CIBOR-NAVIGATORS #15	AMC392922	AMC392908	\$155.00
CIBOR-NAVIGATORS #16	AMC392923	AMC392908	\$155.00

**United States Department of the Interior**

**Bureau of Land Management**

BUSINESS & SUPPORT SVCS DIV

ONE N CENTRAL AVE SUITE 800

PHOENIX, AZ 85004 -4427

Phone: 602-417-9200

Receipt

No:

4235438

<b>Transaction #:</b> 4350799	
<b>Date of Transaction:</b> 08/14/2018	
CUSTOMER:	
JAMES R SPURGER 522 FAIRDALE STREET FRIENDSWOOD, TX 77546 US	

LINE #	QTY	DESCRIPTION	REMARKS	UNIT PRICE	TOTAL
1	1.00	LOCATABLE MINERALS / MINING CLAIMS- NOT NEW-UNADJUD, ONE AUTH NO. ONLY / MINING CLAIM MONEY RECEIVED <b>CASES: AMC392908/\$2480.00</b>		- n/a -	2480.00
<b>TOTAL:</b>					<b>\$2,480.00</b>

PAYMENT INFORMATION				
NOTE: Items will appear on credit card statement as "BLM O Mining Claim".				
1	AMOUNT:	2480.00	POSTMARKED:	N/A
	TYPE:	CREDIT CARD	RECEIVED:	08/14/2018
	NAME:	JAMES R SPURGER 522 FAIRDALE STREET FRIENDSWOOD TX 77546 US		
	CARD NO:	XXXXXXXXXXXX7911	AUTH CODE:	014110
	NAME ON CARD:	JAMES R SPURGER		
	SIGNATURE:			

REMARKS

This receipt was generated by the automated BLM Collections and Billing System and is a paper representation of a portion of the official electronic record contained therein.

Run Date: 08/21/17

Run Time: 09:47 AM

**DEPARTMENT OF THE INTERIOR  
BUREAU OF LAND MANAGEMENT  
MINING CLAIMS**

**MC Maintenance Fees Paid Through the BLM Pay Portal**

**CBS Receipt: 3945564**

Printed For Lead File # AMC392908

Agency Tracking ID: 1503076316

Number of BLM Serial Nr: 16

Assessment Year: 2018

Total Amount Paid: \$2,480.00

Paid On: 08/18/2017

Claim Name	BLM Serial No	Lead File No	Amount Paid
CIBOR-NAVIGATORS #1	AMC392908	AMC392908	\$155.00
CIBOR-NAVIGATORS #2	AMC392909	AMC392908	\$155.00
CIBOR-NAVIGATORS #3	AMC392910	AMC392908	\$155.00
CIBOR-NAVIGATORS #4	AMC392911	AMC392908	\$155.00
CIBOR-NAVIGATORS #5	AMC392912	AMC392908	\$155.00
CIBOR-NAVIGATORS #6	AMC392913	AMC392908	\$155.00
CIBOR-NAVIGATORS #7	AMC392914	AMC392908	\$155.00
CIBOR-NAVIGATORS #8	AMC392915	AMC392908	\$155.00
CIBOR-NAVIGATORS #9	AMC392916	AMC392908	\$155.00
CIBOR-NAVIGATORS #10	AMC392917	AMC392908	\$155.00
CIBOR-NAVIGATORS #11	AMC392918	AMC392908	\$155.00
CIBOR-NAVIGATORS #12	AMC392919	AMC392908	\$155.00
CIBOR-NAVIGATORS #13	AMC392920	AMC392908	\$155.00
CIBOR-NAVIGATORS #14	AMC392921	AMC392908	\$155.00
CIBOR-NAVIGATORS #15	AMC392922	AMC392908	\$155.00
CIBOR-NAVIGATORS #16	AMC392923	AMC392908	\$155.00

**United States Department of the Interior**  
**Bureau of Land Management**  
 BUSINESS & SUPPORT SVCS DIV  
 ONE N CENTRAL AVE SUITE 800  
 PHOENIX, AZ 85004 -4427  
 Phone: 602-417-9200

Receipt

No: 3945564

<b>Transaction #:</b> 4055258	
<b>Date of Transaction:</b> 08/18/2017	
<b>CUSTOMER:</b>	
JAMES R SPURGER 522 FAIRDALE STREET FRIENDSWOOD, TX 77546 US	

LINE #	QTY	DESCRIPTION	REMARKS	UNIT PRICE	TOTAL
1	1.00	LOCATABLE MINERALS / MINING CLAIMS- NOT NEW-UNADJUD, ONE AUTH NO. ONLY / MINING CLAIM MONEY RECEIVED <b>CASES: AMC392909/\$2480.00</b>		- n/a -	2480.00
<b>TOTAL:</b>					<b>\$2,480.00</b>

PAYMENT INFORMATION				
NOTE: Items will appear on credit card statement as "BLM O Mining Claim".				
1	AMOUNT:	2480.00	POSTMARKED:	N/A
	TYPE:	CREDIT CARD	RECEIVED:	08/18/2017
	NAME:	JAMES R SPURGER 522 FAIRDALE STREET FRIENDSWOOD TX 77546 US		
	CARD NO:	XXXXXXXXXXXX3344	AUTH CODE:	076341
	NAME ON CARD:	JAMES R SPURGER		
	EXPIRES:	08/2021		
	SIGNATURE:			

REMARKS

This receipt was generated by the automated BLM Collections and Billing System and is a paper representation of a portion of the official electronic record contained therein.

Run Date: 08/25/16

Run Time: 05:50 AM

**DEPARTMENT OF THE INTERIOR  
BUREAU OF LAND MANAGEMENT  
MINING CLAIMS**

**MC Maintenance Fees Paid Through the BLM Pay Portal**

**CBS Receipt: 3620987**

Printed For Lead File # **AMC392908**

Agency Tracking ID: 1470229923

Assessment Year: 2017

Number of BLM Serial Nr: 16

Paid On: 08/03/2016

Total Amount Paid: \$2,480.00

<b>Claim Name</b>	<b>BLM Serial No</b>	<b>Lead File No</b>	<b>Amount Paid</b>
CIBOR-NAVIGATORS #1	AMC392908	AMC392908	\$155.00
CIBOR-NAVIGATORS #2	AMC392909	AMC392908	\$155.00
CIBOR-NAVIGATORS #3	AMC392910	AMC392908	\$155.00
CIBOR-NAVIGATORS #4	AMC392911	AMC392908	\$155.00
CIBOR-NAVIGATORS #5	AMC392912	AMC392908	\$155.00
CIBOR-NAVIGATORS #6	AMC392913	AMC392908	\$155.00
CIBOR-NAVIGATORS #7	AMC392914	AMC392908	\$155.00
CIBOR-NAVIGATORS #8	AMC392915	AMC392908	\$155.00
CIBOR-NAVIGATORS #9	AMC392916	AMC392908	\$155.00
CIBOR-NAVIGATORS #10	AMC392917	AMC392908	\$155.00
CIBOR-NAVIGATORS #11	AMC392918	AMC392908	\$155.00
CIBOR-NAVIGATORS #12	AMC392919	AMC392908	\$155.00
CIBOR-NAVIGATORS #13	AMC392920	AMC392908	\$155.00
CIBOR-NAVIGATORS #14	AMC392921	AMC392908	\$155.00
CIBOR-NAVIGATORS #15	AMC392922	AMC392908	\$155.00
CIBOR-NAVIGATORS #16	AMC392923	AMC392908	\$155.00



**United States Department of the Interior**

**Bureau of Land Management**

BUSINESS & SUPPORT SVCS DIV

ONE N CENTRAL AVE SUITE 800

PHOENIX, AZ 85004 -4427

Phone: (602) 417-9200

Receipt

No: 3620987

<b>Transaction #:</b> 3724665	
<b>Date of Transaction:</b> 08/03/2016	
<b>CUSTOMER:</b>	
JAMES R SPURGER 522 FAIRDALE STREET FRIENDSWOOD, TX 77546 US	

LINE #	QTY	DESCRIPTION	REMARKS	UNIT PRICE	TOTAL
1	1.00	LOCATABLE MINERALS / MINING CLAIMS- NOT NEW-UNADJUD, ONE AUTH NO. ONLY / MINING CLAIM MONEY RECEIVED CASES: AMC392909/\$2480.00		- n/a -	2480.00
<b>TOTAL:</b>					<b>\$2,480.00</b>

PAYMENT INFORMATION					
NOTE: Items will appear on credit card statement as "BLM O Mining Claim".					
1	AMOUNT:	2480.00	POSTMARKED:	N/A	
	TYPE:	CREDIT CARD	RECEIVED:	08/03/2016	
	NAME:	JAMES R SPURGER 522 FAIRDALE STREET FRIENDSWOOD TX 77546 US			
	CARD NO:	XXXXXXXXXXXX8571	AUTH CODE:	101843	
	NAME ON CARD:	JAMES R SPURGER			
	EXPIRES:	03/2019			
	SIGNATURE:				

REMARKS

This receipt was generated by the automated BLM Collections and Billing System and is a paper representation of a portion of the official electronic record contained therein.

Run Date: 08/17/15

Run Time: 02:46 PM

**DEPARTMENT OF THE INTERIOR  
BUREAU OF LAND MANAGEMENT  
MINING CLAIMS**

**MC Maintenance Fees Paid Through the BLM Pay Portal**

**CBS Receipt: 3363619**

Printed For Lead File # **AMC392908**

Agency Tracking ID: 1439217494

Assessment Year: 2016

Number of BLM Serial Nr: 16

Paid On: 08/10/2015

Total Amount Paid: \$2,480.00

Claim Name	BLM Serial No	Lead File No	Amount Paid
CIBOR-NAVIGATORS #1	AMC392908	AMC392908	\$155.00
CIBOR-NAVIGATORS #2	AMC392909	AMC392908	\$155.00
CIBOR-NAVIGATORS #3	AMC392910	AMC392908	\$155.00
CIBOR-NAVIGATORS #4	AMC392911	AMC392908	\$155.00
CIBOR-NAVIGATORS #5	AMC392912	AMC392908	\$155.00
CIBOR-NAVIGATORS #6	AMC392913	AMC392908	\$155.00
CIBOR-NAVIGATORS #7	AMC392914	AMC392908	\$155.00
CIBOR-NAVIGATORS #8	AMC392915	AMC392908	\$155.00
CIBOR-NAVIGATORS #9	AMC392916	AMC392908	\$155.00
CIBOR-NAVIGATORS #10	AMC392917	AMC392908	\$155.00
CIBOR-NAVIGATORS #11	AMC392918	AMC392908	\$155.00
CIBOR-NAVIGATORS #12	AMC392919	AMC392908	\$155.00
CIBOR-NAVIGATORS #13	AMC392920	AMC392908	\$155.00
CIBOR-NAVIGATORS #14	AMC392921	AMC392908	\$155.00
CIBOR-NAVIGATORS #15	AMC392922	AMC392908	\$155.00
CIBOR-NAVIGATORS #16	AMC392923	AMC392908	\$155.00

**United States Department of the Interior**  
**Bureau of Land Management**  
 BUSINESS & SUPPORT SVCS DIV  
 ONE N CENTRAL AVE SUITE 800  
 PHOENIX, AZ 85004 -4427  
 Phone: (602) 417-9200

Receipt

No: 3363619

<b>Transaction #:</b> 3461654	
<b>Date of Transaction:</b> 08/10/2015	
<b>CUSTOMER:</b>	
JAMES R SPURGER 522 FAIRDALE STREET FRIENDSWOOD, TX 77546 US	

LINE #	QTY	DESCRIPTION	REMARKS	UNIT PRICE	TOTAL
1	1.00	LOCATABLE MINERALS / MINING CLAIMS- NOT NEW-UNADJUD, ONE AUTH NO. ONLY / MINING CLAIM MONEY RECEIVED <b>CASES: AMC392919/\$2480.00</b>		- n/a -	2480.00
<b>TOTAL:</b>					<b>\$2,480.00</b>

PAYMENT INFORMATION			
NOTE: Items will appear on credit card statement as "BLM O Mining Claim".			
1	AMOUNT:	2480.00	POSTMARKED: N/A
	TYPE:	CREDIT CARD	RECEIVED: 08/10/2015
	NAME:	JAMES R SPURGER 522 FAIRDALE STREET FRIENDSWOOD TX 77546 US	
	CARD NO:	XXXXXXXXXXXX5199	AUTH CODE: 01086Z
	NAME ON CARD:	JAMES R SPURGER	
	EXPIRES:	01/2019	
	SIGNATURE:		

REMARKS

This receipt was generated by the automated BLM Collections and Billing System and is a paper representation of a portion of the official electronic record contained therein.

**United States Department of the Interior**  
**Bureau of Land Management**  
 BUSINESS & SUPPORT SVCS DIV  
 ONE N CENTRAL AVE SUITE 800  
 PHOENIX, AZ 85004 -4427  
 Phone: (602) 417-9200

Receipt

No: 3363619

<b>Transaction #:</b> 3461654	
<b>Date of Transaction:</b> 08/10/2015	
<b>CUSTOMER:</b>	
JAMES R SPURGER 522 FAIRDALE STREET FRIENDSWOOD, TX 77546 US	

LINE #	QTY	DESCRIPTION	REMARKS	UNIT PRICE	TOTAL
1	1.00	LOCATABLE MINERALS / MINING CLAIMS- NOT NEW-UNADJUD, ONE AUTH NO. ONLY / MINING CLAIM MONEY RECEIVED <b>CASES: AMC392919/\$2480.00</b>		- n/a -	2480.00
<b>TOTAL:</b>					<b>\$2,480.00</b>

PAYMENT INFORMATION			
NOTE: Items will appear on credit card statement as "BLM O Mining Claim".			
1	AMOUNT:	2480.00	POSTMARKED: N/A
	TYPE:	CREDIT CARD	RECEIVED: 08/10/2015
	NAME:	JAMES R SPURGER 522 FAIRDALE STREET FRIENDSWOOD TX 77546 US	
	CARD NO:	XXXXXXXXXXXX5199	AUTH CODE: 01086Z
	NAME ON CARD:	JAMES R SPURGER	
	EXPIRES:	01/2019	
	SIGNATURE:		

REMARKS

This receipt was generated by the automated BLM Collections and Billing System and is a paper representation of a portion of the official electronic record contained therein.

Run Date: 08/12/15

Run Time: 08:37 AM

**DEPARTMENT OF THE INTERIOR  
BUREAU OF LAND MANAGEMENT  
MINING CLAIMS**

**MC Maintenance Fees Paid Through the BLM Pay Portal**

**CBS Receipt: 3363619**

Printed For Lead File # AMC392908

Agency Tracking ID: 1439217494

Assessment Year: 2016

Number of BLM Serial Nr: 16

Paid On: 08/10/2015

Total Amount Paid: \$2,480.00

Claim Name	BLM Serial No	Lead File No	Amount Paid
CIBOR-NAVIGATORS #1	AMC392908	AMC392908	\$155.00
CIBOR-NAVIGATORS #2	AMC392909	AMC392908	\$155.00
CIBOR-NAVIGATORS #3	AMC392910	AMC392908	\$155.00
CIBOR-NAVIGATORS #4	AMC392911	AMC392908	\$155.00
CIBOR-NAVIGATORS #5	AMC392912	AMC392908	\$155.00
CIBOR-NAVIGATORS #6	AMC392913	AMC392908	\$155.00
CIBOR-NAVIGATORS #7	AMC392914	AMC392908	\$155.00
CIBOR-NAVIGATORS #8	AMC392915	AMC392908	\$155.00
CIBOR-NAVIGATORS #9	AMC392916	AMC392908	\$155.00
CIBOR-NAVIGATORS #10	AMC392917	AMC392908	\$155.00
CIBOR-NAVIGATORS #11	AMC392918	AMC392908	\$155.00
CIBOR-NAVIGATORS #12	AMC392919	AMC392908	\$155.00
CIBOR-NAVIGATORS #13	AMC392920	AMC392908	\$155.00
CIBOR-NAVIGATORS #14	AMC392921	AMC392908	\$155.00
CIBOR-NAVIGATORS #15	AMC392922	AMC392908	\$155.00
CIBOR-NAVIGATORS #16	AMC392923	AMC392908	\$155.00

**NO WARRANTY IS MADE BY BLM FOR USE OF THE DATA FOR PURPOSES NOT INTENDED BY BLM**

**DEPARTMENT OF THE INTERIOR  
BUREAU OF LAND MANAGEMENT  
MINING CLAIMS**

**MC Maintenance Fees Paid Through the BLM Pay Portal**

**CBS Receipt: 3108645**

Agency Tracking ID: 1512816183

Assessment Year: 2015

Paid On : 08/21/2014

Number of BLM Serial Nr: 16

Total Amount Paid: \$2,480.00

Claim Name	BLM Serial No	Lead File No	Case Type	Amount Paid
CIBOR-NAVIGATORS #1	AMC392908	AMC392908	384101	\$155.00
CIBOR-NAVIGATORS #2	AMC392909			\$155.00
CIBOR-NAVIGATORS #3	AMC392910			\$155.00
CIBOR-NAVIGATORS #4	AMC392911			\$155.00
CIBOR-NAVIGATORS #5	AMC392912			\$155.00
CIBOR-NAVIGATORS #6	AMC392913			\$155.00
CIBOR-NAVIGATORS #7	AMC392914			\$155.00
CIBOR-NAVIGATORS #8	AMC392915			\$155.00
CIBOR-NAVIGATORS #9	AMC392916			\$155.00
CIBOR-NAVIGATORS #10	AMC392917			\$155.00
CIBOR-NAVIGATORS #11	AMC392918			\$155.00
CIBOR-NAVIGATORS #12	AMC392919			\$155.00
CIBOR-NAVIGATORS #13	AMC392920			\$155.00
CIBOR-NAVIGATORS #14	AMC392921			\$155.00
CIBOR-NAVIGATORS #15	AMC392922			\$155.00
CIBOR-NAVIGATORS #16	AMC392923			\$155.00

**United States Department of the Interior**  
**Bureau of Land Management**  
 BUSINESS & SUPPORT SVCS DIV  
 ONE N CENTRAL AVE SUITE 800  
 PHOENIX, AZ 85004 -4427  
 Phone: (602) 417-9200

Receipt

No: 3108645

<b>Transaction #:</b> 3200324	
<b>Date of Transaction:</b> 08/21/2014	
<b>CUSTOMER:</b>	
JAMES R SPURGER 522 FAIRDALE STREET FRIENDSWOOD, TX 77546	

LINE #	QTY	DESCRIPTION	REMARKS	UNIT PRICE	TOTAL
1	1.00	LOCATABLE MINERALS / MINING CLAIMS- NOT NEW-UNADJUD, ONE AUTH NO. ONLY / MINING CLAIM MONEY RECEIVED <b>CASES: AMC392923/\$2480.00</b>		- n/a -	2480.00
<b>TOTAL:</b>					<b>\$2,480.00</b>

PAYMENT INFORMATION					
NOTE: Items will appear on credit card statement as "BLM O Mining Claim".					
1	AMOUNT:	2480.00	POSTMARKED:	N/A	
	TYPE:	CREDIT CARD	RECEIVED:	08/21/2014	
	NAME:	JAMES R SPURGER 522 FAIRDALE STREET FRIENDSWOOD TX 77546			
	CARD NO:	XXXXXXXXXXXX1004	AUTH CODE:	260317	
	NAME ON CARD:	JAMES R SPURGER			
	EXPIRES:	10/2017			
	SIGNATURE:				

REMARKS

This receipt was generated by the automated BLM Collections and Billing System and is a paper representation of a portion of the official electronic record contained therein.

UNITED STATES  
DEPARTMENT OF THE INTERIOR  
BUREAU OF LAND MANAGEMENT  
**MAINTENANCE FEE PAYMENT FORM FOR  
LODE CLAIMS, MILL SITES, AND TUNNEL SITES**

AMC 392908

Remitter Name: JAMES R. SPURGER FOR TEXAS HOLDINGS, INC.

Mailing Address: 522 FAIRDALE STREET

City, State, Zip: FRIENDSWOOD, TX 77546-4518

*James Spurger 8/6/2013*

Check here if this is a change of address.

**FOR COUNTY RECORDER'S USE**

No. of claims/sites 16  
x \$140 per claim/site  
Total due BLM \$ 2,240.00

- The maintenance fee may be paid by cash, check, money order, Bureau of Land Management (BLM) Declining Deposit Account, or credit card (VISA, American Express, Discover, or MasterCard). Payments must be remitted to the BLM State Office where your claim or site is recorded and received on or before September 1. If the payment is mailed, the envelope must be postmarked by a bona fide delivery service on or before September 1 and received at the proper BLM State Office within 15 calendar days after the due date. Payments may also be made by telephone using a credit card. A complete listing of BLM State Offices with their addresses and phone numbers can be found at <http://www.blm.gov>.
- The maintenance fee for the following claim(s)/site(s) applies to the assessment year 2013.

CLAIM/SITE NAME	BLM SERIAL NO.
CIBOR-NAVIGATORS INTERNATIONAL MANAGEMENT CO LTD	392908
CIBOR-NAVIGATORS INTERNATIONAL MANAGEMENT CO LTD	392909
CIBOR-NAVIGATORS INTERNATIONAL MANAGEMENT CO LTD	392910
CIBOR-NAVIGATORS INTERNATIONAL MANAGEMENT CO LTD	392911
CIBOR-NAVIGATORS INTERNATIONAL MANAGEMENT CO LTD	392912
CIBOR-NAVIGATORS INTERNATIONAL MANAGEMENT CO LTD	392913
CIBOR-NAVIGATORS INTERNATIONAL MANAGEMENT CO LTD	392914
CIBOR-NAVIGATORS INTERNATIONAL MANAGEMENT CO LTD	392915
CIBOR-NAVIGATORS INTERNATIONAL MANAGEMENT CO LTD	392916
CIBOR-NAVIGATORS INTERNATIONAL MANAGEMENT CO LTD	392917

RECEIVED  
BLM AZ STATE OFFICE  
2013 AUG - 8 A 9:35  
HONOLULU, HAWAII

Use a separate sheet for additional claim/site names, serial numbers, and claimant names and addresses.

SEE ADDITIONAL SHEET

(Continued on page 2)

NO OF CLAIMS 16  
AMOUNT 2240.00  
RECEIPT NO. 285/245  
INIT. AH

ENTERED INTO COMPUTER  
AUG 14 2013 *DS*

\*\* BLM-ASO\*\*



CLAIM/SITE NAME	BLM SERIAL NUMBER
CIBOR-NAVIGATORS INTERNATIONAL MANAGEMENT CO LTD	392918
CIBOR-NAVIGATORS INTERNATIONAL MANAGEMENT CO LTD	392919
CIBOR-NAVIGATORS INTERNATIONAL MANAGEMENT CO LTD	392920
CIBOR-NAVIGATORS INTERNATIONAL MANAGEMENT CO LTD	392921
CIBOR-NAVIGATORS INTERNATIONAL MANAGEMENT CO LTD	392922
CIBOR-NAVIGATORS INTERNATIONAL MANAGEMENT CO LTD	392923

Page 2 for Texas Holdings, inc.

*James Springer*  
8/6/2013

RECEIVED  
BLM AZ STATE OFFICE  
2013 AUG - 8 A 9: 35  
PHOENIX, ARIZONA

**United States Department of the Interior**  
**Bureau of Land Management**  
 LANDS/RECREATION & PLANNING  
 ONE N CENTRAL AVE  
 PHOENIX, AZ 85004 -2203  
 Phone: 602-417-9200

Receipt

No: 2851245

<b>Transaction #:</b> 2936978	
<b>Date of Transaction:</b> 08/09/2013	
<b>CUSTOMER:</b>	
TEXAS HOLDINGS INC 522 FAIRDALE ST FRIENDSWOOD, TX 77546-4518 US	

LINE #	QTY	DESCRIPTION	REMARKS	UNIT PRICE	TOTAL
1	1.00	LOCATABLE MINERALS / MINING CLAIMS-NOT NEW-UNADJUD, ONE AUTH NO. ONLY / MINING CLAIM MONEY RECEIVED CASES: AMC392908/\$2240.00	MAINT FEE PYMNT (16) 2014	- n/a -	2240.00
<b>TOTAL:</b>					<b>\$2,240.00</b>

PAYMENT INFORMATION					
1	AMOUNT:	2240.00	POSTMARKED:	08/07/2013	
	TYPE:	CHECK	RECEIVED:	08/08/2013	
	CHECK NO:	3773			
	NAME:	HOWSE SERVICES INC 522 FAIRDALE ST FRIENDSWOOD TX 77546-4518 US			

<b>REMARKS</b>

This receipt was generated by the automated BLM Collections and Billing System and is a paper representation of a portion of the official electronic record contained therein.

Amc 392908

**MAINTENANCE FEE PAYMENT**

Claimant Name: TEXAS HOLDINGS, INC.  
Address: 522 FAIRDALE STREET  
City: FRIENDSWOOD State: TX Zip: 77546  
Telephone: (281) 992-8163  
E-mail address: admin@zcash.org

Signature: *James D. Surges 8/12*  
 Check here if this is a change of address.

RECEIVED  
BLM AZ STATE OFFICE  
2012 AUG - 8 P 4: 03  
PHOENIX, ARIZONA  
BLM  
Date  
Stamp

LINE NO.	AMC NUMBER	CLAIM/SITE NAME	COUNTY RECORDER DATA (If available)	TWP	RNG	SEC
1	392908		B-4596 P-365	12N	1E	23
2	392909		B-4596 P-365	12N	1E	23
3	392910		B-4596 P-365	12N	1E	23
4	392911		B-4596 P-365	12N	1E	23
5	392912		B-4596 P-365	12N	1E	23
6	392913		B-4596 P-365	12N	1E	23
7	392914		B-4596 P-365	12N	1E	23
8	392915		B-4596 P-365	12N	1E	23
9	392916		B-4596 P-365	12N	1E	23
10	392917		B-4596 P-365	12N	1E	23

List additional claims on Form MCF114.

**Bureau of Land Management**  
**Arizona State Office**  
www.blm.gov/az/

No. of Claims: 16 x \$140 = \$2240.00  
Check No: 3686 Init. ADH  
Receipt No.: 2026317  
For BLM Use Only

Form: MCF112  
Revised July 2009

This form is available from the Arizona Department of Mines and Mineral Resources and may be reproduced.

ENTERED INTO COMPUTER  
8/21/12 HT

**SUPPLEMENTAL ATTACHMENT**

May be used with the following forms for listing additional mining claims:

Check One.

- Affidavit of Performance of Annual Work
- Maintenance Fee Payment
- Notice of Intent to Hold Mining Claims
- Notice of Non-Liability for Labor and Materials Furnished

BLM  
Date  
Stamp

RECEIVED  
BLM AZ STATE OFFICE  
2012 AUG - 8 P 4: 04  
PHOENIX, ARIZONA

LINE NO.	AMC NUMBER	CLAIM/SITE NAME	COUNTY RECORDER DATA (If available)	TWP	RNG	SEC
	392918		B-4596 P-365	12N	1E	23
	392919		B-4596 P-365	12N	1E	23
	392920		B-4596 P-365	12N	1E	23
	392921		B-4596 P-365	12N	1E	23
	392922		B-4596 P-365	12N	1E	23/14
	392923		B-4596 P-365	12N	1E	23/14

This form is available from the Arizona Department of Mines & Mineral Resources and may be reproduced.

50

**FedEx** Express **US Airbill**

FedEx Tracking Number

8702 9573 1160

MUR31

Form ID No.

0215

Recipient's Copy

RECIPIENT: PEEL HERE

**1 From** This portion can be removed for Recipient's records.

Date \_\_\_\_\_ FedEx Tracking Number **870295731160**

Sender's Name **JAMES SPURGER** Phone **261 992-8163**

Company **SPURGER, JAMES R**

Address **522 FAIRDALE ST**

City **FRIENDSWOOD** State **TX** ZIP **77546-4518**

**2 Your Internal Billing Reference**

**3 To**  
Recipient's Name *Bureau of Land Management* Phone *602 41179528*

Company *Arizona State Office*  HOLD Weekday  HOLD Saturday  
Print FedEx location address below. NOT available for FedEx First Overnight. Available ONLY for FedEx Priority Overnight and FedEx 2Day to select locations.

Address *One North Central Ave Suite 800*

Address \_\_\_\_\_  
Print FedEx location address here if HOLD option is selected.

City *Phoenix* State *AZ* ZIP *85004-7412*

0409855737



8702 9573 1160

**4a Express Package Service**

FedEx Priority Overnight Next business morning.\* Friday shipments will be delivered on Monday unless SATURDAY Delivery is selected.  FedEx Standard Overnight Next business afternoon.\* Saturday Delivery NOT available.  FedEx First Overnight Earliest next business morning delivery to select locations.\* Saturday Delivery NOT available.  
 FedEx 2Day Second business day.\* Thursday shipments will be delivered on Monday unless SATURDAY Delivery is selected.  FedEx Express Saver Third business day.\* Saturday Delivery NOT available.

**4b Express Freight Service**

FedEx 1Day Freight Next business day.\*\* Friday shipments will be delivered on Monday unless SATURDAY Delivery is selected.  FedEx 2Day Freight Second business day.\*\* Thursday shipments will be delivered on Monday unless SATURDAY Delivery is selected.  FedEx 3Day Freight Third business day.\*\* Saturday Delivery NOT available.

**5 Packaging**

FedEx Envelope\*  FedEx Pak\*  FedEx Box  FedEx Tube  Other

**6 Special Handling and Delivery Signature Options**

SATURDAY Delivery NOT available for FedEx Standard Overnight, FedEx First Overnight, FedEx Express Saver, or FedEx 2Day Freight.  
 No Signature Required Package may be left without obtaining a signature for delivery.  Direct Signature Someone at recipient's address may sign for delivery. Fee applies.  Indirect Signature If no one is available at recipient's address, someone at a neighboring address may sign for delivery. For residential deliveries only. Fee applies.

**Does this shipment contain dangerous goods?**

No  Yes As per attached Shipper's Declaration.  Yes Shipper's Declaration not required.  Dry Ice Dry Ice, 9, UN 1845 \_\_\_\_\_ x \_\_\_\_\_ kg  
 Cargo Aircraft Only

**7 Payment Bill to:**

Sender Acct. No. in Section 1 will be billed.  Recipient  Third Party  Credit Card  Cash/Check

Total Packages \_\_\_\_\_ Total Weight \_\_\_\_\_ lbs. Credit Card Auth. \_\_\_\_\_

\*Our liability is limited to \$100 unless you declare a higher value. See the current FedEx Service Guide for details.

553

fedex.com 1.800.GoFedEx 1.800.463.3339

52

FedEx US Airbill Express

FedEx Tracking Number 8702 9573 1160

Form ID No.

0215

Recipient's Copy

MUR31

RECIPIENT: PEEL HERE

1 From This portion can be removed for Recipient's records.

Date FedEx Tracking Number 870295731160

Sender's Name JAMES SPURGER Phone 281 992-8163

Company SPURGER, JAMES R

Address 522 FAIRDALE ST Dept./Floor/Suite/Room

City FRIENDSWOOD State TX ZIP 77546-4518

2 Your Internal Billing Reference

3 To Recipient's Name Bureau of Land Management Phone 602 441 9528

Company Arizona State Office HOLD Weekday Print FedEx location address below. NOT available for FedEx First Overnight. HOLD Saturday Print FedEx location address below. Available ONLY for FedEx Priority Overnight and FedEx 2Day to select locations.

Address One North Central Ave Suite 800 We cannot deliver to P.O. boxes or P.O. ZIP codes. Dept./Floor/Suite/Room

Address Print FedEx location address here if HOLD option is selected.

City Phoenix State AZ ZIP 85004-7427

0409855737



8702 9573 1160

fedex.com 1.800.GoFedEx 1.800.463.3339

4a Express Package Service

Options for Express Package Service including FedEx Priority Overnight, FedEx Standard Overnight, FedEx 2Day, and FedEx Express Saver.

4b Express Freight Service

Options for Express Freight Service including FedEx 1Day Freight, FedEx 2Day Freight, and FedEx 3Day Freight.

5 Packaging

Options for Packaging including FedEx Envelope, FedEx Pak, FedEx Box, FedEx Tube, and Other.

6 Special Handling and Delivery Signature Options

Options for Special Handling and Delivery Signature Options including SATURNAY Delivery, No Signature Required, Direct Signature, and Indirect Signature.

Does this shipment contain dangerous goods?

Options for dangerous goods including No, Yes (As per attached Shipper's Declaration), Dry Ice, and Cargo Aircraft Only.


7 Payment Bill to:

Options for Payment Bill to including Sender, Recipient, Third Party, Credit Card, and Cash/Check.

Total Packages Total Weight Credit Card Auth.

Our liability is limited to \$100 unless you declare a higher value. See the current FedEx Service Guide for details.

553



## Peel and Stick FedEx US Airbill

1. Complete front page of the Airbill.
2. Retain "Sender's Copy" for your records.
3. Remove label backing.
4. Adhere Airbill to front of package.  
Please DO NOT remove "FedEx Copy."



PEEL FROM THIS CORNER.



earthsmart

FedEx eco-friendly neutral envelope shipping

Express

7 B 1160 08.08

52 fedex.com 1.800.GoFedEx 1.800.463.3339

**FedEx US Airbill** Express

FedEx Tracking Number **8702 9573 1160**

**1 From This portion can be removed for Recipient's records.**

Date \_\_\_\_\_ FedEx Tracking Number **870295731160**

Sender's Name **JAMES SPURGER** Phone **281 992-8163**

Company **SPURGER, JAMES R**

Address **522 FAIRDALE ST** Dept./Room/Suite/Room

City **FRIENDSWOOD** State **TX** ZIP **77546-4518**

**2 Your Internal Billing Reference**

**3 To**

Recipient's Name *Bureau of Land Management* Phone *602 417 9528*

Company *Arizona State Dept.*  HOLD Weekday Print FedEx location address below. NOT available for FedEx First Overnight.  HOLD Saturday Print FedEx location address below. Available ONLY for FedEx Priority Overnight and FedEx 2Day to select locations.

Address *One North Central Ave. Suite 800*

We cannot deliver to P.O. boxes or P.D. ZIP codes. Dept./Room/Suite/Room

Address \_\_\_\_\_

Print FedEx location address here if HOLD option is selected.

City *Phoenix* State *AZ* ZIP *85004-9427*

0409855737

8702 9573 1160

redEx. TRK# 8702 9573 1160 WED - 08 AUG A1 STANDARD OVERNIGHT

XH ZSYA 85004 AZ-US PHX



Emp# 114379 07AUG12 HBYA 515C1/A270/AA44

**4a Express Package Service** \*To most locations. Packages up to 150 lbs.

FedEx Priority Overnight Next business morning. \* Friday shipments will be delivered on Monday unless SATURDAY Delivery is selected.  FedEx Standard Overnight Next business afternoon. \* Saturday Delivery NOT available.  FedEx First Overnight Earliest next business morning delivery to select locations. \* Saturday Delivery NOT available.

FedEx 2Day Second business day. \* Thursday shipments will be delivered on Monday unless SATURDAY Delivery is selected.  FedEx Express Saver Third business day. \* Saturday Delivery NOT available.

**4b Express Freight Service** \*\*To most locations. Packages over 150 lbs.

FedEx 1Day Freight Next business day. \*\* Friday shipments will be delivered on Monday unless SATURDAY Delivery is selected. FedEx 1Day Freight Br. 40 kg. No.

FedEx 2Day Freight Second business day. \*\* Thursday shipments will be delivered on Monday unless SATURDAY Delivery is selected.  FedEx 3Day Freight Third business day. \*\* Saturday Delivery NOT available.

**5 Packaging** \*Declared value limit \$500.

FedEx Envelope\*  FedEx Pak\* Includes FedEx Small Pak, FedEx Large Pak, and FedEx Sturdy Pak.  FedEx Box  FedEx Tube  Other

**6 Special Handling and Delivery Signature Options**

SATURDAY Delivery NOT available for FedEx Standard Overnight, FedEx First Overnight, FedEx Express Saver, or FedEx 2Day Freight.

No Signature Required Package may be left without obtaining a signature for delivery.  Direct Signature Someone at shipper's address may sign for delivery. Fee applies.  Indirect Signature If no one is available at recipient's address, someone at a neighboring address may sign for delivery. For residential deliveries only. Fee applies.

**Does this shipment contain dangerous goods?**

No  Yes See per attached Shipper's Declaration.  Yes Shipper's Declaration not required.  Dry Ice Dry Ice, 8. UH 1845 \_\_\_\_\_ kg

Dangerous goods (including dry ice) cannot be shipped in FedEx packaging or placed in a FedEx Express Drop Box.  Cargo Aircraft Only

**7 Payment Bill to:** Enter FedEx Acct. No. or Credit Card No. below. Obtain Recip. Acct. No.

Sender Acct. No. in Section 1 will be billed.  Recipient  Third Party  Credit Card  Cash/Check

Total Packages \_\_\_\_\_ Total Weight \_\_\_\_\_ Credit Card Acct. No. \_\_\_\_\_

Our facility is limited to 5100 unless you declare a higher value. See the current FedEx Service Guide for details. 553

Rev. Date 2/08/Part #158279/01/05-2008 FedEx-PRINTED IN U.S.A.-SDF

Sender: You must seal flap before shipping.

Align bottom of peel and stick airbill or pouch here.



**United States Department of the Interior**  
**Bureau of Land Management**  
 LANDS/RECREATION & PLANNING  
 ONE N CENTRAL AVE  
 PHOENIX, AZ 85004 -2203  
 Phone: 602-417-9200

Receipt

No: 2626317

<b>Transaction #:</b> 2706749	
<b>Date of Transaction:</b> 08/09/2012	
<b>CUSTOMER:</b>	
TEXAS HOLDINGS INC 522 FAIRDALE ST FRIENDSWOOD, TX 77546-4518 US	

LINE #	QTY	DESCRIPTION	REMARKS	UNIT PRICE	TOTAL
1	1.00	LOCATABLE MINERALS / MINING CLAIMS-NOT NEW-UNADJUD, ONE AUTH NO. ONLY / MINING CLAIM MONEY RECEIVED <b>CASES:</b> AMC392908/\$2240.00	MAINT FEE PYMNT (16) 2013	- n/a -	2240.00
<b>TOTAL:</b>					<b>\$2,240.00</b>

PAYMENT INFORMATION			
1	AMOUNT:	2240.00	POSTMARKED: 08/08/2012
	TYPE:	CHECK	RECEIVED: 08/09/2012
	CHECK NO:	3686	
	NAME:	HOWSE SERVICES INC 522 FAIRDALE ST FRIENDSWOOD TX 77546-4518 US	

REMARKS

This receipt was generated by the automated BLM Collections and Billing System and is a paper representation of a portion of the official electronic record contained therein.

Amc 392908

**MAINTENANCE FEE PAYMENT**

Claimant Name: TEXAS HOLDINGS, INC.  
Address: 522 FAIRDALE STREET  
City: FRIENDSWOOD State: TX Zip: 77546  
Telephone: (281) 992-8163  
E-mail address: admin@zcash.org  
Signature: *James A. Spragg*

Check here if this is a change of address.

RECEIVED  
BLM AZ STATE OFFICE  
2011 AUG 15 A 8:00  
PHOENIX, ARIZONA  
BLM  
Date  
Stamp

LINE NO.	AMC NUMBER	CLAIM/SITE NAME	COUNTY RECORDER DATA (If available)	TWP	RNG	SEC
1	392908		B-4596 P-365	12N	1E	23
2	392909		B-4596 P-365	12N	1E	23
3	392910		B-4596 P-365	12N	1E	23
4	392911		B-4596 P-365	12N	1E	23
5	392912		B-4596 P-365	12N	1E	23
6	392913		B-4596 P-365	12N	1E	23
7	392914		B-4596 P-365	12N	1E	23
8	392915		B-4596 P-365	12N	1E	23
9	392916		B-4596 P-365	12N	1E	23
10	392917		B-4596 P-365	12N	1E	23

List additional claims on Form MCF114.

**Bureau of Land Management**  
**Arizona State Office**  
www.blm.gov/az/

No. of Claims: 110 x \$140 = 2240.00  
Check No: \_\_\_\_\_ Init. SA  
Receipt No.: 2404595  
**For BLM Use Only**

**Form: MCF112**  
Revised July 2009

This form is available from the **Arizona Department of Mines and Mineral Resources** and may be reproduced.

AUG 23 2011 Cm

**SUPPLEMENTAL ATTACHMENT**

May be used with the following forms for listing additional mining claims:

Check One.

- Affidavit of Performance of Annual Work
- Maintenance Fee Payment
- Notice of Intent to Hold Mining Claims
- Notice of Non-Liability for Labor and Materials Furnished

BLM  
Date  
Stamp

RECEIVED  
BLM AZ STATE OFFICE  
2011 AUG 15 A 8:00  
PHOENIX, ARIZONA

LINE NO.	AMC NUMBER	CLAIM/SITE NAME	COUNTY RECORDER DATA (If available)	TWP	RANGE	SEC
11	392918		B-4596 P-365	12N	1E	23
12	392919		B-4596 P-365	12N	1E	23
13	392920		B-4596 P-365	12N	1E	23
14	392921		B-4596 P-365	12N	1E	23
15	392922		B-4596 P-365	12N	1E	23/14
16	392923		B-4596 P-365	12N	1E	23/14

*James R. Spurger*

Form MCF114  
Revised June 2005

481

52



FedEx Tracking Number 8702 9573 1403

MUR31

Form ID No. 0215

Recipient's Copy

**1 From** This portion can be removed for Recipient's records.

Date 8/11/2011 FedEx Tracking Number 870295731403

Sender's Name JAMES SPURGER Phone 281 992-8163

Company SPURGER, JAMES R

Address 522 FAIRDALE ST Dept./Floor/Suite/Room

City FRIENDSWOOD State TX ZIP 77546-4518

**2 Your Internal Billing Reference**


**3 To**

Recipient's Name Bureau of State Management Phone 602 417 9528

Company Arizona State Office  HOLD Weekday  HOLD Saturday

Address 200 N. Central Ave Suite 800 Dept./Floor/Suite/Room

City Phoenix State AZ ZIP 85004-4427



8702 9573 1403

fedex.com 1.800.GoFedEx 1.800.463.3339

RECIPIENT: PEEL HERE

**4a Express Package Service** \*To most locations.

FedEx Priority Overnight Next business morning.\* Friday shipments will be delivered on Monday unless SATURDAY Delivery is selected.

FedEx Standard Overnight Next business afternoon.\* Saturday Delivery NOT available.

FedEx 2Day Second business day.\* Thursday shipments will be delivered on Monday unless SATURDAY Delivery is selected.

FedEx Express Saver Third business day.\* Saturday Delivery NOT available.

**4b Express Freight Service** \*\*To most locations. Packages over 150 lbs.

FedEx 1Day Freight Next business day.\*\* Friday shipments will be delivered on Monday unless SATURDAY Delivery is selected. FedEx 1Day Freight Booking No.

FedEx 2Day Freight Second business day.\*\* Thursday shipments will be delivered on Monday unless SATURDAY Delivery is selected.

FedEx 3Day Freight Third business day.\*\* Saturday Delivery NOT available.

**5 Packaging** \*Declared value limit \$500.

FedEx Envelope\*  FedEx Pak\* Includes FedEx Small Pak, FedEx Large Pak, and FedEx Sturdy Pak.  FedEx Box  FedEx Tube  Other

**6 Special Handling and Delivery Signature Options**

SATURDAY Delivery NOT available for FedEx Standard Overnight, FedEx First Overnight, FedEx Express Saver, or FedEx 3Day Freight.

No Signature Required Package may be left without obtaining a signature for delivery.

Direct Signature Someone at recipient's address may sign for delivery. Fee applies.

Indirect Signature If no one is available at recipient's address, someone at a neighboring address may sign for delivery. For residential deliveries only. Fee applies.

**Does this shipment contain dangerous goods?** One box must be checked.

No  Yes As per attached Shipper's Declaration.  Yes Shipper's Declaration not required.  Dry Ice Dry ice, 9, UN 1845 \_\_\_\_\_ x \_\_\_\_\_ kg  Cargo Aircraft Only

**7 Payment Bill to:**

Sender Acct. No. in Section 1 will be billed.  Recipient  Third Party  Credit Card  Cash/Check

Enter FedEx Acct. No. or Credit Card No. below. Obtain Recip. Acct. No.

Total Packages 1 Total Weight 7.40 lbs. Credit Card Auth. 553

Our liability is limited to \$100 unless you declare a higher value. See the current FedEx Service Guide for details.



FedEx Tracking Number 8702 9573 1403

Form ID No.

0215

Recipient's Copy

Packages up to 150 lbs.

4a Express Package Service

\* To most locations.

- Options for Express Package Service: FedEx Priority Overnight, FedEx Standard Overnight, FedEx 2Day, FedEx Express Saver.

Packages over 150 lbs.

4b Express Freight Service

\*\* To most locations.

- Options for Express Freight Service: FedEx 1Day Freight, FedEx 2Day Freight, FedEx 3Day Freight.

5 Packaging

\* Declared value limit \$500.

- Options for Packaging: FedEx Envelope, FedEx Pak, FedEx Box, FedEx Tube, Other.

6 Special Handling and Delivery Signature Options

- Options for Special Handling and Delivery Signature Options: SATURDAY Delivery, No Signature Required, Direct Signature, Indirect Signature.

Does this shipment contain dangerous goods?

One box must be checked.

- Options for Dangerous Goods: No, Yes (As per attached Shipper's Declaration), Yes (Shipper's Declaration not required), Dry Ice, Cargo Aircraft Only.

7 Payment Bill to:

- Options for Payment Bill to: Sender, Recipient, Third Party, Credit Card, Cash/Check.

Total Packages, Total Weight, Credit Card Auth.

\*Our liability is limited to \$100 unless you declare a higher value. See the current FedEx Service Guide for details.

553

RECIPIENT: PEEL HERE

fedex.com 1800.GoFedEx 1.800.463.3339

1 From This portion can be removed for Recipient's records.

Date 5/11/2011 FedEx Tracking Number 870295731403

Sender's Name JAMES SPURGER Phone 281 992-8163

Company SPURGER, JAMES R

Address 522 FAIRDALE ST

City FRIENDSWOOD State TX ZIP 77546-4518

2 Your Internal Billing Reference

3 To Recipient's Name Business of Management Phone 602 417 9528

Company Arizona State Office HOLD Weekday HOLD Saturday

Address 2001 Central One Suite 800


Address Print FedEx location address here if HOLD option is selected.

City Phoenix State AZ ZIP 85004-4427

0409855737



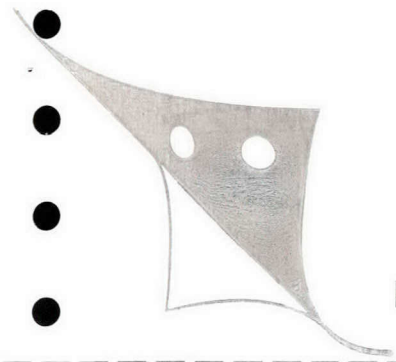
8702 9573 1403



## Peel and Stick FedEx US Airbill

1. Complete front page of the Airbill.
2. Retain "Sender's Copy" for your records.
3. Remove label backing.
4. Adhere Airbill to front of package.  
Please DO NOT remove "FedEx Copy."

PEEL FROM THIS CORNER.



RECEIVED  
BLM AZ STATE OFFICE  
2011 AUG 12 A 9:32  
PHOENIX, ARIZONA

RT 275 2 B  
FZ 1403  
08.12

FRI - 12 AUG A1  
STANDARD OVERNIGHT  
85004  
AZ-US  
PHX

FedEx  
TRK# 8702 9573 1403  
0215

XH ZSYA



Emp# 114379 11AUG11 HBYA 50FC1/EE7/F5F4

Form ID No. 0215

MUR31

Recipient's Copy

52 FedEx Express US Airbill  
FedEx Tracking Number 8702 9573 1403

1 From This portion can be removed for Recipient's records.

Date 8/11/11 FedEx Tracking Number 870295731403

Sender's Name JAMES SPURGER Phone 281 992-8163

Company SPURGER, JAMES R

Address 522 FAIRDALE ST

City FRIENDSWOOD State TX ZIP 77546-4518

2 Your Internal Billing Reference

3 To Recipient's Name James Spurger Phone 602 447 9528

Company City & State Office HOLD Weekday Print FedEx location address below NOT available for FedEx First Overnight. HOLD Saturday Print FedEx location address below Available ONLY for FedEx Priority Overnight and FedEx 2Day to select locations.

Address Phoenix Central Ave Suite 800 We cannot deliver to P.O. boxes or P.O. ZIP codes.

Address Print FedEx location address here if HOLD option is selected.

City Phoenix State AZ ZIP 85004-4477

0409855737



8702 9573 1403

fedex.com 1.800.GoFedEx 1.800.463.3339

RECIPIENT: PEEL HERE

Insert airbill here

4a Express Package Service \*To most locations. Packages up to 150 lbs.

FedEx Priority Overnight Next business morning \* Friday shipments will be delivered on Monday unless SATURDAY Delivery is selected.  FedEx Standard Overnight Next business afternoon. Saturday Delivery NOT available.  FedEx First Overnight Earliest next business morning delivery to select locations. Saturday Delivery NOT available.

FedEx 2Day Second business day \* Thursday shipments will be delivered on Monday unless SATURDAY Delivery is selected.  FedEx Express Saver Third business day \* Saturday Delivery NOT available.

4b Express Freight Service \*\* To most locations. Packages over 150 lbs.

FedEx 1Day Freight Next business day \*\* Friday shipments will be delivered on Monday unless SATURDAY Delivery is selected. FedEx 1Day Freight Booking No.

FedEx 2Day Freight Second business day \*\* Thursday shipments will be delivered on Monday unless SATURDAY Delivery is selected.  FedEx 3Day Freight Third business day \*\* Saturday Delivery NOT available.

5 Packaging \* Declared value limit \$500.  FedEx Envelope\*  FedEx Pak\* Includes FedEx Small Pak, FedEx Large Pak, and FedEx Sturdy Pak.  FedEx Box  FedEx Tube  Other

6 Special Handling and Delivery Signature Options

SATURDAY Delivery NOT available for FedEx Standard Overnight, FedEx First Overnight, FedEx Express Saver, or FedEx 3Day Freight.

No Signature Required Package may be left without obtaining a signature for delivery.  Direct Signature Someone at recipient's address may sign for delivery. Fee applies.  Indirect Signature If one is available at recipient's address, someone at a neighboring address may sign for delivery. For residential deliveries only. Fee applies.

Does this shipment contain dangerous goods? **Yes boxes must be checked.**

No  Yes As per attached Shipper's Declaration.  Yes Shipper's Declaration not required.  Dry Ice Dry Ice, 5, UN 1845 \_\_\_\_\_ x \_\_\_\_\_ kg  Cargo Aircraft Only

7 Payment Bill to:

Sender Acct. No. in Section will be billed.  Recipient  Third Party  Credit Card  Cash/Check  Obtain Receipt Acct. No.

Total Packages Total Weight Credit Card Auth.

\*Our liability is limited to \$100 unless you declare a higher value. See the current FedEx Service Guide for details.

553

Rev. Date 2/09/Part 1/18/09/01/1994-2008 FedEx® PRINTED IN U.S.A.-S&F

United States Department of the Interior  
 Bureau of Land Management  
 LANDS/RECREATION & PLANNING  
 ONE N CENTRAL AVE  
 PHOENIX, AZ 85004 -2203  
 Phone: 602-417-9200

Receipt

No:

2404595

<b>Transaction #:</b> 2479839	
<b>Date of Transaction:</b> 08/15/2011	
<b>CUSTOMER:</b>	
TEXAS HOLDINGS INC 522 FAIRDALE ST FRIENDSWOOD, TX 77546-4518 US	

LINE #	QTY	DESCRIPTION	REMARKS	UNIT PRICE	TOTAL
1	1.00	LOCATABLE MINERALS / MINING CLAIMS-NOT NEW-UNADJUD, ONE AUTH NO. ONLY / MINING CLAIM MONEY RECEIVED CASES: AMC392908/\$2240.00	MAINT-16	- n/a -	2240.00
<b>TOTAL:</b>					<b>\$2,240.00</b>

PAYMENT INFORMATION					
1	AMOUNT:	2240.00	POSTMARKED:	08/12/2011	
	TYPE:	CHECK	RECEIVED:	08/15/2011	
	CHECK NO:	3575			
	NAME:	HOWSE SERVICES INC 522 FAIRDALE ST FRIENDSWOOD TX 77546-4518 US			

REMARKS

This receipt was generated by the automated BLM Collections and Billing System and is a paper representation of a portion of the official electronic record contained therein.



AMC 392908

**MAINTENANCE FEE PAYMENT**

Claimant Name: TEXAS HOLDINGS, INC. ✓

Address: 522 FAIRDALE STREET

City: FRIENDSWOOD State: TX Zip: 77546

Telephone: (281) 992-8163

E-mail address: admin@zcash.org

Signature: *John Springer*

Check here if this is a change of address.

RECEIVED  
BLM AZ STATE OFFICE  
2010 JUL 20 A 8:19  
PHOENIX, ARIZONA  
BLM  
Date  
Stamp

LINE NO.	AMC NUMBER	CLAIM/SITE NAME	COUNTY RECORDER DATA (If available)	TWP	RNG	SEC
1	392908		B-4596 P-365	12N	1E	23
2	392909		B-4596 P-365	12N	1E	23
3	392910		B-4596 P-365	12N	1E	23
4	392911		B-4596 P-365	12N	1E	23
5	392912		B-4596 P-365	12N	1E	23
6	392913		B-4596 P-365	12N	1E	23
7	392914		B-4596 P-365	12N	1E	23
8	392915		B-4596 P-365	12N	1E	23
9	392916		B-4596 P-365	12N	1E	23
10	392917		B-4596 P-365	12N	1E	23

List additional claims on Form MCF114.

**Bureau of Land Management  
Arizona State Office**  
www.blm.gov/az/

No. of Claims:	<u>16</u>	x \$140 =	<u>2240.00</u>
Check No.:	<u>3434</u>	Init.	<u>SPC</u>
Receipt No.:	<u>2174529</u>		
<b>For BLM Use Only</b>			

**Form: MCF112**  
Revised July 2009

This form is available from the **Arizona Department of Mines and Mineral Resources** and may be reproduced.

**SUPPLEMENTAL ATTACHMENT**

May be used with the following forms for listing additional mining claims:

Check One.

- Affidavit of Performance of Annual Work
- Maintenance Fee Payment
- Notice of Intent to Hold Mining Claims
- Notice of Non-Liability for Labor and Materials Furnished

BLM Date Stamp	2010 JUL 20 A 8:19 PHOENIX, ARIZONA	RECEIVED BLM AZ STATE OFFICE
----------------------	---	---------------------------------

LINE NO.	AMC NUMBER	CLAIM/SITE NAME	COUNTY RECORDER DATA (If available)	TWP	RNG	OFFICE
11	392918		B-4596 P-365	12N	1E	23
12	392919		B-4596 P-365	12N	1E	23
13	392920		B-4596 P-365	12N	1E	23
14	392921		B-4596 P-365	12N	1E	23
15	392922		B-4596 P-365	12N	1E	23/14
16	392923		B-4596 P-365	12N	1E	23/14

ENTERED INTO COMPUTER  
 AUG 04 2010

United States Department of the Interior  
 Bureau of Land Management  
 LANDS/RECREATION & PLANNING  
 ONE N CENTRAL AVE  
 PHOENIX, AZ 85004 -2203  
 Phone:

Receipt

No:

2174529

Transaction #: 2244036		<b>ENTERED INTO COMPUTER</b>
Date of Transaction: 07/21/2010		
CUSTOMER:	TEXAS HOLDINGS INC 522 FAIRDALE ST FRIENDSWOOD, TX 77546-4518 US	AUG 04 2010

LINE #	QTY	DESCRIPTION	REMARKS	UNIT PRICE	TOTAL
1	1.00	LOCATABLE MINERALS / MINING CLAIMS-NOT NEW-UNADJUD, ONE AUTH NO. ONLY / MINING CLAIM MONEY RECEIVED CASES: AMC392908/\$2240.00	MAINT-16	- n/a -	2240.00
<b>TOTAL:</b>					<b>\$2,240.00</b>

PAYMENT INFORMATION					
1	AMOUNT:	2240.00	POSTMARKED:	07/15/2010	
	TYPE:	CHECK	RECEIVED:	07/20/2010	
	CHECK NO:	3434			
	NAME:	HOWSE SERVICES INC 522 FAIRDALE ST FRIENDSWOOD TX 77546-4518 US			

REMARKS

This receipt was generated by the automated BLM Collections and Billing System and is a paper representation of a portion of the official electronic record contained therein.

AMC 392908

**MAINTENANCE FEE PAYMENT**

Claimant Name: Texas Holdings, Inc.

Address: 522 Fairdale St

City: Friendswood State: TX Zip: 77546

Telephone: (281) 992-8163

E-mail address: admin@zcash.org

Signature: *John D. Surger*

Check here if this is a change of address.

BLM Date Stamp	PHOENIX, ARIZONA	RECEIVED CLAIMS SERVICE OFFICE
	2009 AUG 11 A 9:00	

LINE NO.	AMC NUMBER	CLAIM/SITE NAME	COUNTY RECORDER DATA (If available)	TWP	RNG	SEC
1	392908	Cibor-Navigators #1	B-4596 P-365	12N	1E	23
2	392909	Cibor-Navigators #2	B-4596 P-365	12N	1E	23
3	392910	Cibor-Navigators #3	B-4596 P-365	12N	1E	23
4	392911	Cibor-Navigators #4	B-4596 P-365	12N	1E	23
5	392912	Cibor-Navigators #5	B-4596 P-365	12N	1E	23
6	392913	Cibor-Navigators #6	B-4596 P-365	12N	1E	23
7	392914	Cibor-Navigators #7	B-4596 P-365	12N	1E	23
8	392915	Cibor-Navigators #8	B-4596 P-365	12N	1E	23
9	392916	Cibor-Navigators #9	B-4596 P-365	12N	1E	23
10	392917	Cibor-Navigators #10	B-4596 P-365	12N	1E	23

List additional claims on Form MCF114.

One additional sheet attached

**Bureau of Land Management  
Arizona State Office  
www.blm.gov/az/**

No. of Claims:	<u>16</u>	x \$140 =	<u>2240.00</u>
Check No:	<u>3296</u>	Init.	<u>SPJ</u>
Receipt No.:	<u>1975291</u>		
<b>For BLM Use Only</b>			

**Form: MCF112  
Revised July 2009**

This form is available from the **Arizona Department of Mines and Mineral Resources** and may be reproduced.


**ENTERED INTO COMPUT.**  
8/20/09 DJJ

**SUPPLEMENTAL ATTACHMENT**

May be used with the following forms for listing additional mining claims:

Check One.

- Affidavit of Performance of Annual Work
- Maintenance Fee Payment
- Notice of Intent to Hold Mining Claims
- Notice of Non-Liability for Labor and Materials Furnished



LINE NO.	AMC NUMBER	CLAIM/SITE NAME	COUNTY RECORDER DATA (If available)	TWP	RNG	SEC
11	392918	Cibor-Navigators #11	B-4596 P-365	12N	1E	23
12	392919	Cibor-Navigators #12	B-4596 P-365	12N	1E	23
13	392920	Cibor-Navigators #13	B-4596 P-365	12N	1E	23
14	392921	Cibor-Navigators #14	B-4596 P-365	12N	1E	23
15	392922	Cibor-Navigators #15	B-4596 P-365	12N	1E	23/14
16	392923	Cibor-Navigators #16	B-4596 P-365	12N	1E	23/14

United States Department of the Interior  
 Bureau of Land Management  
 BUSINESS & SUPPORT SVCS DIV  
 ONE N CENTRAL AVE SUITE 800  
 PHOENIX, AZ 85004 -4427  
 Phone: (602) 417-9200

Receipt

No: 1975291

<b>Transaction #:</b> 2039243	
<b>Date of Transaction:</b> 08/11/2009	
<b>CUSTOMER:</b>	TEXAS HOLDINGS INC 522 FAIRDALE ST FRIENDSWOOD, TX 77546-4518 US

LINE #	QTY	DESCRIPTION	REMARKS	UNIT PRICE	TOTAL
1	1.00	LOCATABLE MINERALS / MINING CLAIMS-NOT NEW-UNADJUD, ONE AUTH NO. ONLY / MINING CLAIM MONEY RECEIVED CASES: AMC392908/\$2240.00	MAINT 2010	- n/a -	2240.00
<b>TOTAL:</b>					<b>\$2,240.00</b>

PAYMENT INFORMATION					
1	AMOUNT:	2240.00	POSTMARKED:	08/07/2009	
	TYPE:	CHECK	RECEIVED:	08/11/2009	
	CHECK NO:	3296			
	NAME:	HOWSE SERVICES INC 522 FAIRDALE ST FRIENDSWOOD TX 77546-4518 US			

REMARKS

This receipt was generated by the automated BLM Collections and Billing System and is a paper representation of a portion of the official electronic record contained therein.

AMC 392908

**MAINTENANCE FEE PAYMENT**

Claimant Name: TEXAS HOLDINGS, INC.

Address: 522 FAIRDALE STREET

City: FRIENDSWOOD State: TX Zip: 77546

Telephone: (281) 992-8163

E-mail address: admin@zcash.org

Signature: *James Spurger*

Check here if this is a change of address.

BLM  
Date  
Stamp  
7/19/09 11:57  
NIMA OPERATED  
OFFICE

LINE NO.	AMC NUMBER	CLAIM/SITE NAME	COUNTY RECORDER DATA (If available)	TWP	RNG	SEC
1	392908		B-4596 P-365	12N	1E	23
2	392909		B-4596 P-365	12N	1E	23
3	392910		B-4596 P-365	12N	1E	23
4	392911		B-4596 P-365	12N	1E	23
5	392912		B-4596 P-365	12N	1E	23
6	392913		B-4596 P-365	12N	1E	23
7	392914		B-4596 P-365	12N	1E	23
8	392915		B-4596 P-365	12N	1E	23
9	392916		B-4596 P-365	12N	1E	23
10	392917		B-4596 P-365	12N	1E	23

List additional claims on Form MCF114.  
SEE PAGE 2 ATTACHED

**Bureau of Land Management**  
**Arizona State Office**  
[www.az.blm.gov](http://www.az.blm.gov)

No. of Claims: 10 x \$125 = 2000.00  
Check No: 3159 Init. SP28  
Receipt No.: 1772696  
For BLM Use Only

Form: MCF112  
Revised July 2005

This form is available from the **Arizona Department of Mines and Mineral Resources** and may be reproduced.

RE 2/19/09  
ENTERED IN COMPUTER

**SUPPLEMENTAL ATTACHMENT**

May be used with the following forms for listing additional mining claims:

Check One.

- Affidavit of Performance of Annual Work
- Maintenance Fee Payment
- Notice of Intent to Hold Mining Claims
- Notice of Non-Liability for Labor and Materials Furnished

BLM  
Date  
Stamp

ARIZONA DEPARTMENT OF MINES & MINERAL RESOURCES

LINE NO.	AMC NUMBER	CLAIM/SITE NAME	COUNTY RECORDER DATA (If available)	TWP	RNG	SEC
11	392918		B-4596 P-365	12N	1E	23
12	392919		B-4596 P-365	12N	1E	23
13	392920		B-4596 P-365	12N	1E	23
14	392921		B-4596 P-365	12N	1E	23
15	392922		B-4596 P-365	12N	1E	23/14
16	32923		B-4596 P-365	12N	1E	23/14



**United States Department of the Interior**  
**Bureau of Land Management**  
 BUSINESS & SUPPORT SVCS DIV  
 ONE N CENTRAL AVE SUITE 800  
 PHOENIX, AZ 85004 -4427  
 Phone: (602) 417-9200

Receipt

No:

1772696

<b>Transaction #:</b> 1830422	
<b>Date of Transaction:</b> 08/27/2008	
<b>CUSTOMER:</b>	TEXAS HOLDINGS INC 522 FAIRDALE STREET FRIENDSWOOD, TX 77546

LINE #	QTY	DESCRIPTION	REMARKS	UNIT PRICE	TOTAL
1	1.00	LOCATABLE MINERALS / MINING CLAIMS-NOT NEW-UNADJUD, ONE AUTH NO. ONLY / MINING CLAIM MONEY RECEIVED (455) <b>CASES: AMC392908/\$2000.00</b>	MAINT 2009	- n/a -	2000.00
<b>TOTAL:</b>					<b>\$2,000.00</b>

PAYMENT INFORMATION					
1	AMOUNT:	\$2,000.00	POSTMARKED:	8/25/08 0:00	
	TYPE:	CHECK	RECEIVED:	08/27/2008	
	CHECK NO:	3159			
	NAME:	HOWSE SERVICES, INC. 522 FAIRDALE STREET FRIENDSWOOD TX 77546			

REMARKS

This receipt was generated by the automated BLM Collections and Billing System and is a paper representation of a portion of the official electronic record contained therein.

MINING CLAIM STATUS REPORT

DATA ENTRY \_\_\_\_\_

MTP CHECKED BY SC  
GEO CHECKED BY SC

LEAD SERIAL NO. AMC 392908 THROUGH AMC 392923

# <u>16</u> LODE	LOCATION FEE @ \$30 =	\$ <u>480.</u>
# _____ PLACER	PROCESSING FEE @ \$15 =	\$ <u>240.</u>
# _____ ASSOCIATION PL	MAINTENANCE FEE @ \$125 =	\$ <u>2000.</u>
# _____ MILL SITE	OVERAGE	\$ _____
# _____ TUNNEL SITE	SHORTAGE	\$ _____
	OTHER FEES	\$ _____
	TOTAL	\$ <u>2720.</u>

ENOUGH LOCATORS YES [ ] NO [ ] \_\_\_\_\_

OVER-THE-COUNTER [ ] MAIL  TIMELY FILED: YES [ ] NO [ ] ?

LEGAL DESCRIPTION: T 12N R 01E SEC 023, 014  
 T \_\_\_\_\_ R \_\_\_\_\_ SEC \_\_\_\_\_  
 T \_\_\_\_\_ R \_\_\_\_\_ SEC \_\_\_\_\_  
 T \_\_\_\_\_ R \_\_\_\_\_ SEC \_\_\_\_\_

BLM  FOREST SERVICE [ ] \_\_\_\_\_ SUB \_\_\_\_\_

WILDERNESS AREA: NO  YES [ ] \_\_\_\_\_

SPLIT ESTATE: SX [ ] PX [ ] SRHA [ ] OTHER \_\_\_\_\_  
PROPER NOTICE FILED IF LOCATED ON SRHA LANDS [ ] \_\_\_\_\_

RECONVEYED MINERALS ON BLM LANDS REQUIRED FROM 1944 TO 1993. OPEN TO ENTRY ON: \_\_\_\_\_

COMMENTS/STATUS: VOID [ ] PARTIALLY VOID [ ] WITHDRAWN LANDS [ ] OTHER [ ] \_\_\_\_\_

*Cibola Navigators*

*435 752 7797*

*435 752 1023*

*Martin Reeder*

*Cibola Navigators*

05/16/2008 RECEIPT # 341708 09:14AM

YAVAPAI COUNTY  
RECORDER'S OFFICE  
PRESCOTT, AZ

FROM: MARTIN REEDER  
BY: CASH

FILE NO.: 4235766-  
BK/PAGE: 4596/365 # Pgs: 2  
02:14A

DOC.: (NML) NOTICE OF MINING LOCATION  
DOCUMENT FEE: 14.00

DOC.: (COPY) COPIES & SERVICES  
DOCUMENT FEE: 2.00

TOTAL RECORDING FEE 16.00  
AMOUNT (CASH) RECEIVED 16.00  
CHANGE 0.00

\*\*\* RECEIPT \*\*\*

allowing

e of claim  
ON

MINING CLAIM STATUS REPORT

DATA ENTRY \_\_\_\_\_

MTP CHECKED BY SC  
GEO CHECKED BY SC

LEAD SERIAL NO. AMC 392908 THROUGH AMC 392923

# <u>16</u> LODE	LOCATION FEE @ \$30 =	\$ <u>480.</u>
# _____ PLACER	PROCESSING FEE @ \$15 =	\$ <u>240.</u>
# _____ ASSOCIATION PL	MAINTENANCE FEE @ \$125 =	\$ <u>2000.</u>
# _____ MILL SITE	OVERAGE	\$ _____
# _____ TUNNEL SITE	SHORTAGE	\$ _____
	OTHER FEES	\$ _____
ENOUGH LOCATORS	TOTAL	\$ <u>2720.</u>

YES [ ] NO [ ] \_\_\_\_\_

OVER-THE-COUNTER [ ] MAIL  TIMELY FILED: YES [ ] NO [ ] ?

LEGAL DESCRIPTION: T 12N R 01E SEC 023, 014

T \_\_\_\_\_ R \_\_\_\_\_ SEC \_\_\_\_\_

T \_\_\_\_\_ R \_\_\_\_\_ SEC \_\_\_\_\_

T \_\_\_\_\_ R \_\_\_\_\_ SEC \_\_\_\_\_

BLM  FOREST SERVICE [ ] \_\_\_\_\_ SUBJ TO PL 359: YES [ ] NO

WILDERNESS AREA: NO  YES [ ] \_\_\_\_\_

SPLIT ESTATE: SX [ ] PX [ ] SRHA [ ] OTHER [ ] \_\_\_\_\_ N/A [ ]

PROPER NOTICE FILED IF LOCATED ON SRHA LANDS-YES [ ] NO [ ] N/A [ ]

RECONVEYED MINERALS ON BLM LANDS REQUIRE OPENING ORDERS FROM 1944 TO 1993. OPEN TO ENTRY ON: \_\_\_\_\_ N/A [ ]

COMMENTS/STATUS: VOID [ ] PARTIALLY VOID [ ] PVT MINERALS [ ]  
WITHDRAWN LANDS [ ] OTHER [ ] \_\_\_\_\_

\_\_\_\_\_

\_\_\_\_\_

\_\_\_\_\_

\_\_\_\_\_

\_\_\_\_\_

\_\_\_\_\_

Claimant acknowledges that portions of the following claim(s) site(s) may be void or voidable. \_\_\_\_\_

Signature of claimant \_\_\_\_\_  
FINAL ADJUDICATION DATE 8/2/2010

*Cibola Navigators*

05/16/2008

09:14AM

RECEIPT # 341708

YAVAPAI COUNTY  
RECORDER'S OFFICE  
PRESCOTT, AZ

FROM : MARTIN REEDER  
BY : CASH

*claim*

FILE NO.: 4235766-

# Pgs: 2

BK/PAGE: 4596/365 - /

09:14A

DOC.: (NML) NOTICE OF MINING LOCATION  
DOCUMENT FEE: 14.00

DOC.: (COPY) COPIES & SERVICES  
DOCUMENT FEE: 2.00

TOTAL RECORDING FEE ----->	16.00
AMOUNT (Cash) RECEIVED ----->	16.00
CHANGE ----->	0.00

\*\*\* RECEIPT \*\*\*

MINING CLAIM STATUS REPORT

DATA ENTRY \_\_\_\_\_

MTP CHECKED BY SC  
GEO CHECKED BY SC

LEAD SERIAL NO. AMC 392908 THROUGH AMC 392923

# <u>16</u> LODE	LOCATION FEE @ \$30 =	\$ <u>480.</u>
# _____ PLACER	PROCESSING FEE @ \$15 =	\$ <u>240.</u>
# _____ ASSOCIATION PL	MAINTENANCE FEE @ \$125 =	\$ <u>2000.</u>
# _____ MILL SITE	OVERAGE	\$ _____
# _____ TUNNEL SITE	SHORTAGE	\$ _____
	OTHER FEES	\$ _____
ENOUGH LOCATORS YES [ ] NO [ ]	TOTAL	\$ <u>2720.</u>

OVER-THE-COUNTER [ ] MAIL  TIMELY FILED: YES [ ] NO [ ] ?

LEGAL DESCRIPTION: T 12N R 01E SEC 023, 014  
T \_\_\_\_\_ R \_\_\_\_\_ SEC \_\_\_\_\_  
T \_\_\_\_\_ R \_\_\_\_\_ SEC \_\_\_\_\_  
T \_\_\_\_\_ R \_\_\_\_\_ SEC \_\_\_\_\_

BLM  FOREST SERVICE [ ] \_\_\_\_\_ SUE

WILDERNESS AREA: NO  YES [ ] \_\_\_\_\_

SPLIT ESTATE: SX [ ] PX [ ] SRHA [ ] OTH  
PROPER NOTICE FILED IF LOCATED ON SRHA L

RECONVEYED MINERALS ON BLM LANDS REQU  
FROM 1944 TO 1993. OPEN TO ENTRY ON: \_\_\_\_\_

COMMENTS/STATUS: VOID [ ] PARTIALLY V  
WITHDRAWN LANDS [ ] OTHER [ ] \_\_\_\_\_

*Cibola Navigators*

435 752 7777

435 752 1332

*Martin Reeder*

*Cibola Navigators*

05/16/2008 09:14AM

RECEIPT # 341700

YAVAPAI COUNTY  
RECORDER'S OFFICE  
PRESCOTT, AZ

FROM: MARTIN REEDER  
BY: CASH

FILE NO.: 4235766- # Pgs: 2  
BK/PAGE: 4596/305 - /  
09:14AM

DOC.: (RHL) NOTICE OF MINING LOCATION  
DOCUMENT FEE: 14.00

DOC.: (COPY) COPIES & SERVICES  
DOCUMENT FEE: 2.00

allowing cl

e of claims  
ON

INITIAL RECORDING FEE	16.00
AMOUNT CREDIT RECEIVED	16.00
CHANGE	0.00

\*\*\* RECEIPT \*\*\*

~~392,908 Cyber Navigators~~

#1 South Line #3  
East Line #2

LOCATION NOTICE FOR LORE MINING CLAIM #1

NOTICE IS HEREBY GIVEN that the Cibola-Navigators  
International Mgmt Co LTD lode mining claim has been located

by Martin Reeder whose current mailing  
address is PO Box 685, Logan, Utah 84323  
435-753-7797

RECEIVED  
BLM, AZ STATE OFFICE  
2008 MAY 30 P 3:04  
PHOENIX, AZ  
BLM  
Date  
Stamp

The general course of this claim is #1 South Line #3  
East Line #2 and it is situated in YAVAPAI  
County, Arizona. This claim is 1500 feet in length and 600 feet in width. This claim runs

from the location monument on which this location notice is posted approximately 1450 feet in a  
← direction to the Monument and line and 50 feet in a ← direction to the

end line. This claim is marked by six monuments, one at each corner and one at the center of each  
end line of the claim.

The location monument on which this notice is posted is situated within Section 23, Township 15  
Range 12N, Gila Salt River Base and Meridian, Arizona and this claim encompasses portions

of the following quarter section (s), section (s), Township (s) and Range (s) SE CORNER of Section 23,  
T12N, R1E, GYSR Meridian, Yavapai, County, AZ

Gila Salt River Base and Meridian, Arizona.

The locality of this claim with reference to some natural object or permanent monument and additional information  
(if any) concerning its locality are as follows:

DATED AND POSTED on the ground this 15 day of May, 2008

LOCATOR (s) Martin Reeder

Form MCF100  
Revised July 2005

This form is available from the Arizona Department of Mines & Mineral Resources and may be reproduced.

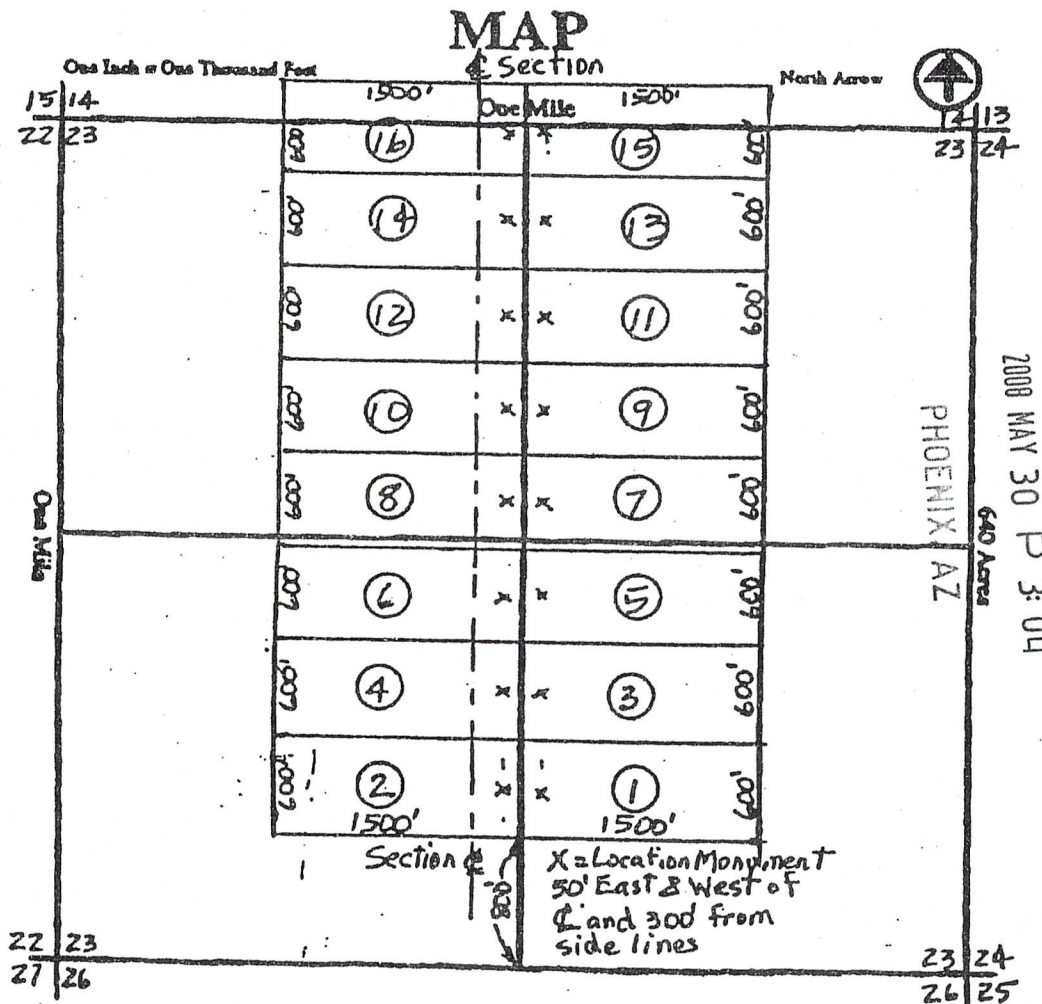
INC 392908

MAP OF MINING CLAIM LOCATION

The name of the claim is Labor-Navigators #1

The SE corner of the claim is 1500 feet in a SE direction to a survey monument or permanent object as described as SE corner of Section 23, T12N, R1E, G & SR Meridian, Yavapai County

- The type of location monument is a steel stake
- The bearing and distance between the corners of the claim are beginning at the SE corner of the claim, 600 feet in a Northerly direction to the NE corner, then 1,500 feet in a Westerly direction to the NW corner, then 600 feet in a Southerly direction to the SW corner, then 1,500 feet in a Easterly direction to the point of beginning.
- Please indicate the distance and bearings between claim corners and a recognized survey monument or landmark. Indicate the distance from the location monument to each end of the claim.



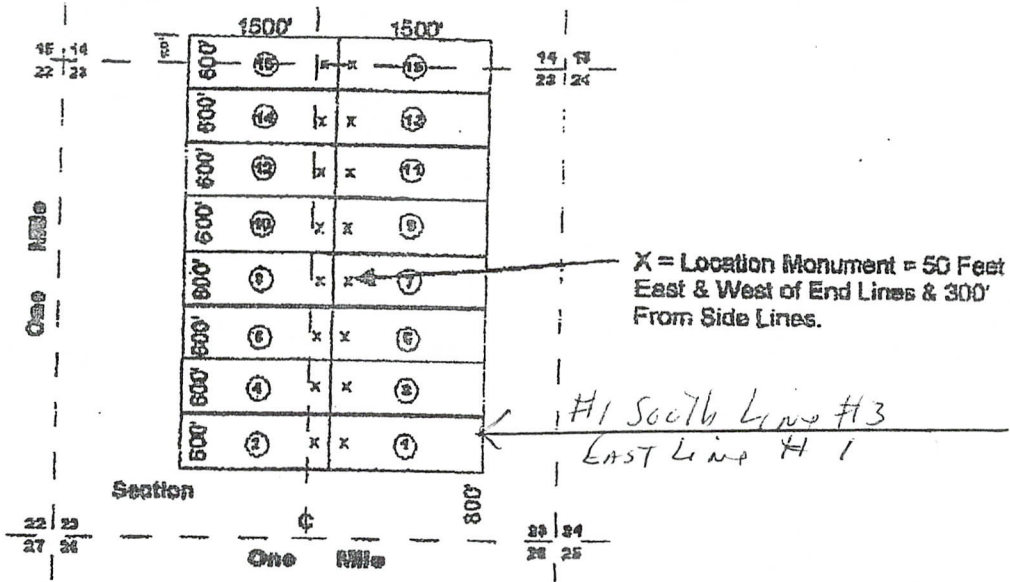
23 Quarter Section SE Range 12 N  
1 E G&SR Meridian. Yavapai County, Arizona.

Date 16 May 2008

Signature Walter C. Reeder



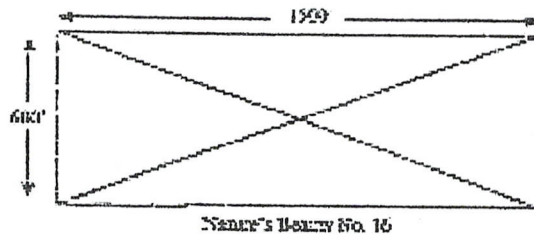
EXHIBIT "A"



Cibor-Navigators International Management Corporation Limited 1 THROUGH 16 as recorded in the records of the Yavapai County Recorder's office. APN Numbers to follow. AMC Numbers are 392908 through 392923.

Claims 1 through 14 are all in Section 23, T12N, and R1E, while 15 and 16 are partially in Section 23 and partially in section 14.

From the 2008 filing, Cibor-Navigators Number 16 is further described as "Beginning at a point in an East direction 1450 feet from the discovery shaft (at which this notice is posted), being in the center of the East end line of said claim; North 300 feet to a point being the North-east corner of said claim; thence West 1500 feet to a post being at the North-west corner of said claim; thence South 300 feet to a post at the center of the West end of this claim; thence South 300 feet to a post at the South-west corner of said claim; thence east 1500 to a post at the South-east corner of said claim; thence North 300 feet to the place of beginning."



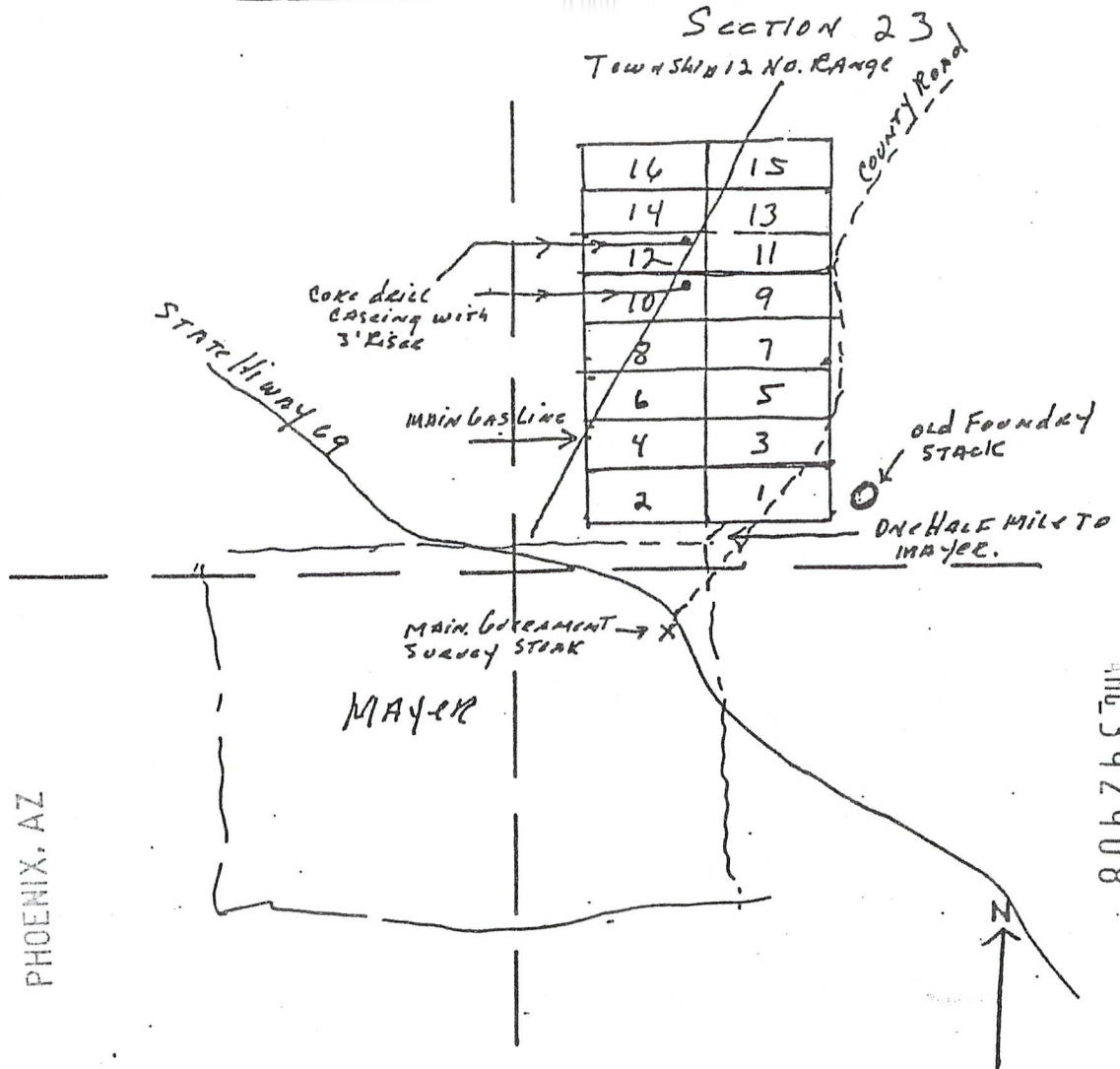
RECEIVED  
 B.L.M. AZ STATE OFFICE  
 2008 MAY 30 P 3:04  
 PHOENIX, AZ

The total area of Cibor-Navigators Number 16 is 900,000 Square Feet. The total tract known as Cibor-Navigators Number 16.

AMC 392908

SECTION 23

TOWNSHIP 12 N. RANGE



RECEIVED  
B.L.M. AZ STATE OFFICE

2008 MAY 30 P 3:04

PHOENIX, AZ

AMC 392908

1. Name of Claim: Yavapai Onyx Mines 1 claim 16
2. Name of Locator(s): G. U. Mares
3. Type of Claim: Lode
4. The Claim is located in SECTION 23, TOWNSHIP 12, RANGE North, G. & S.R.M. in Yavapai County, Arizona.
5. Type of corner and location monuments used: 2 stone monuments + posts  
+ all points
6. Scale: 1/4 T. 1 Location Date: 8/1/79

IMPORTANT

Instructions for Completion:  
 (i) If the land is surveyed, a corner of the claim must be tied by a course and distance to a monument of the Public Land Survey; if the land is unsurveyed, a corner must be tied by course and distance to an established survey monument of a United States Government agency or a United States Mineral Monument; if no such monuments are available, one or other permanent monument as shown on Plat.  
 (ii) North arrow must be shown on Plat.  
 (iii) Bearing and distances between corners must be shown on Plat.

- Specify Each claim Name.
- DATE of Location MUST BE SPECIFIED.
- Locator must sign each notice.

Ame 392908 - 392923

#1 South Line F=  
East Line #2

LOCATION NOTICE FOR LOBE MINING CLAIM

NOTICE IS HEREBY GIVEN that the Cibola-Navigators  
International Mgmt Co LTD lode mining claim has been located  
by MARTIN REEDER whose current mailing  
address is PO Box 685, Logan, Utah 84322  
435-753-7797

RECEIVED  
BLM AZ STATE OFFICE  
2008 MAY 30 P 3:04  
PHOENIX, AZ  
BLM  
Date  
Stamp

The general course of this claim is #1 South Line #3  
East Line #2 and it is situated in YAVAPAI  
County, Arizona. This claim is 1500 feet in length and 600 feet in width. This claim runs  
from the location monument on which this location notice is posted approximately 1450 feet in a  
← direction to the Monument and line and 50 feet in a ← direction to the  
\_\_\_\_\_ and line. This claim is marked by six monuments, one at each corner and one at the center of each  
end line of the claim.

The location monument on which this notice is posted is situated within Section 23 Township 1E  
\_\_\_\_\_ Range 12N Gila Salt River Base and Meridian, Arizona and this claim encompasses portions  
of the following quarter section (s), section (s), Township (s) and Range (s) SE CORNER of Section 23  
T12N, R1E, GYSR Meridian, Yavapai, County, AZ  
Gila Salt River Base and Meridian, Arizona.

The locality of this claim with reference to some natural object or permanent monument and additional information  
(if any) concerning its locality are as follows: \_\_\_\_\_  
\_\_\_\_\_  
\_\_\_\_\_

LOCATED AND POSTED on the ground this \_\_\_\_\_ day of \_\_\_\_\_, 20\_\_\_\_  
LOCATOR (s) \_\_\_\_\_

Form MCF100  
Revised July 2005

This form is available from the Arizona Department of Mines & Mineral Resources and may be reproduced.

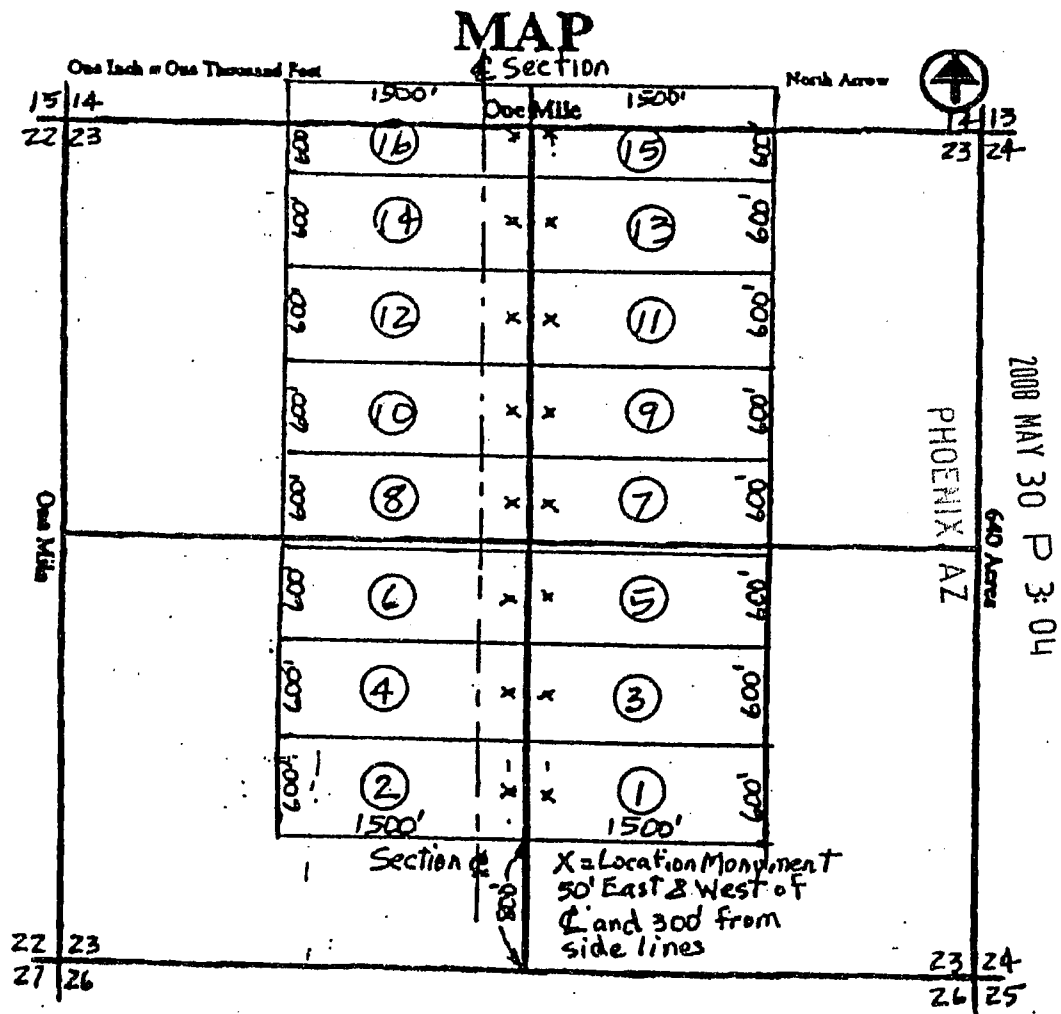
AMC 392908

MAP OF MINING CLAIM LOCATION

The name of the claim is \_\_\_\_\_

The SE corner of the claim is 1500 feet in a SE direction to a survey monument or permanent object as described as SE corner of Section 23, T12N, R1E, G & SR Meridian, Yavapai County

3. The type of location monument is a steel stake
4. The bearing and distance between the corners of the claim are beginning at the SE corner of the claim, 600 feet in a Northerly direction to the NE corner, then 1,500 feet in a Westerly direction to the NW corner, then 600 feet in a Southerly direction to the SW corner, then 1,500 feet in a Easterly direction to the point of beginning.
5. Please indicate the distance and bearings between claim corners and a recognized survey monument or landmark. Indicate the distance from the location monument to each end of the claim.

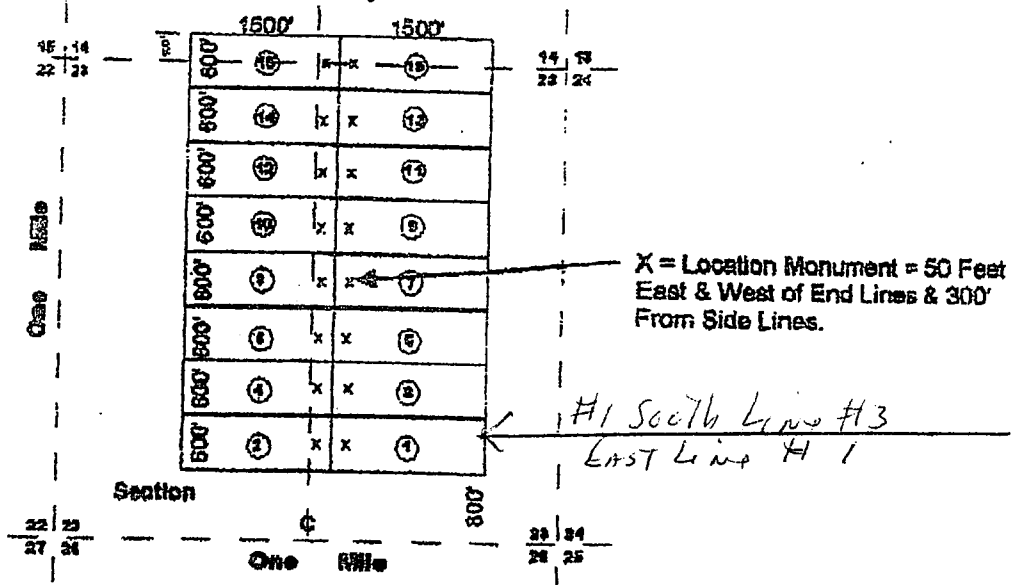


Quarter Section SE Range 12 N  
T 12 N R 1 E G & SR Meridian, Yavapai County, Arizona.

Date \_\_\_\_\_ Signature \_\_\_\_\_

7110 397408

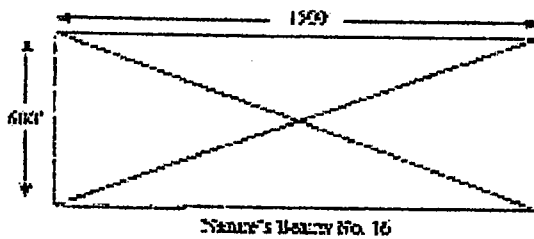
EXHIBIT "A"



Cibor-Navigators International Management Corporation Limited 1 THROUGH 16 as recorded in the records of the Yavapai County Recorder's office. APN Numbers to follow. AMC Numbers are \_\_\_\_\_ through \_\_\_\_\_.

Claims 1 through 14 are all in Section 23, T12N, and R1E, while 15 and 16 are partially in Section 23 and partially in section 14.

From the 2008 filing, Cibor-Navigators Number 16 is further described as "Beginning at a point in an East direction 1450 feet from the discovery shaft (at which this notice is posted), being in the center of the East end line of said claim; North 300 feet to a point being the North-east corner of said claim; thence West 1500 feet to a post being at the North-west corner of said claim; thence South 300 feet to a post at the center of the West end of this claim; thence South 300 feet to a post at the South-west corner of said claim; thence east 1500 to a post at the South-east corner of said claim; thence North 300 feet to the place of beginning."

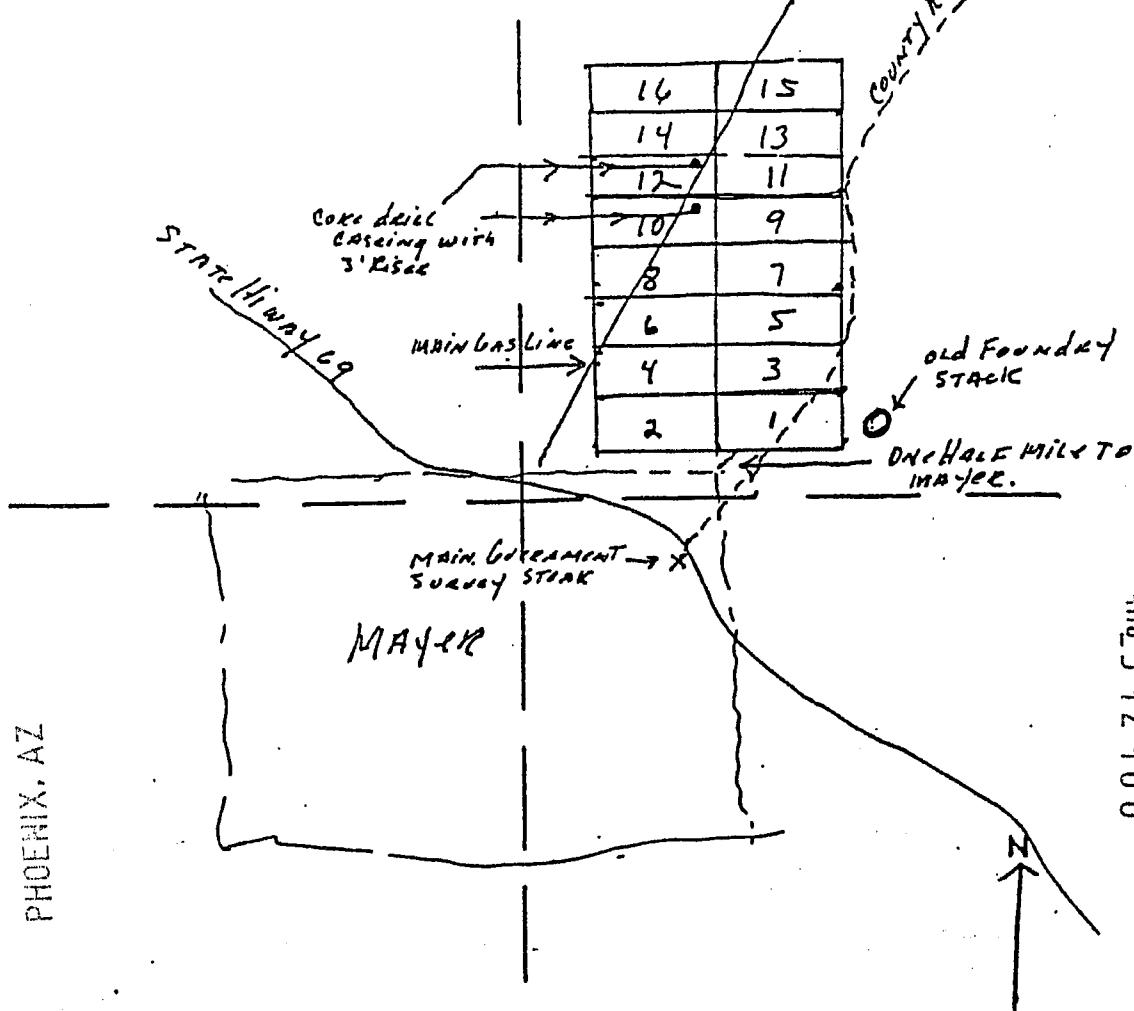


RECEIVED  
BLM, AZ STATE OFFICE  
2008 MAY 30 P 3:01  
PHOENIX, AZ

The total area of Cibor-Navigators Number 16 is 900,000 Square Feet. The total tract known as Cibor-Navigators Number 16.

IMC 392908

SECTION 23  
TOWNSHIP 12 NO. RANGE



RECEIVED  
B.L.M. AZ STATE OFFICE

2008 MAY 30 P 3:04

PHOENIX, AZ

AMC 392908

1. Name of Claim: Yavapai Onyx Mines 1 then 16
2. Name of Locator(s): G. U. Mares
3. Type of Claim: Lode
4. The Claim is located in SECTION 25, TOWNSHIP 12, RANGE North, G. & S.R.M. in Yavapai County, Arizona.
5. Type of corner and location monuments used: 2 Stone monuments + posts at all points
6. Scale: 1/4 T. 1 Location Date: 8/1/79

**IMPORTANT**

**Instructions for Completion:**

- (i) If the land is surveyed, a corner of the claim must be tied by a course and distance to a monument of the Public Land Survey; if the land is unsurveyed, a corner must be tied by course and distance to an established survey monument of a United States Government agency or a United States Mineral Monument; if no such monuments are available, one or other permanent monument as shown on Plat.
- (ii) North arrow must be shown on Plat.
- (iii) Bearing and distances between corners must be shown on Plat.

#2 South Line #4  
West Line #1

LOCATION NOTICE FOR LOBE MINING CLAIM #2

NOTICE IS HEREBY GIVEN that the Cibola-Navigators International Mgmt Co LTD lode mining claim has been located

by Martin Reeder whose current mailing address is PO Box 685, Logan, Utah 84323  
435-752-7797

RECEIVED  
BLM, AZ STATE OFFICE  
2008 MAY 30 P 3:  
PHOENIX, AZ  
BLM Date Stamp

The general course of this claim is #2 South Line #4 West Line #1 and it is situated in YAVAPAI County, Arizona. This claim is 1500 feet in length and 600 feet in width. This claim runs

from the location monument on which this location notice is posted approximately 1450 feet in a ← direction to the Monument and line and 50 feet in a ← direction to the

end line. This claim is marked by six monuments, one at each corner and one at the center of each end line of the claim.

The location monument on which this notice is posted is situated within Section 23, Township 15 Range 12N, Gila Salt River Base and Meridian, Arizona and this claim encompasses portions

of the following quarter section (s), section (s), Township (s) and Range (s) SE Corner of Section 23, T12N, R1E, GTSR Meridian, Yavapai, County, AZ

Gila Salt River Base and Meridian, Arizona.

The locality of this claim with reference to some natural object or permanent monument and additional information (if any) concerning its locality are as follows:

DATED AND POSTED on the ground this 15 day of MAY, 2008

LOCATOR (s) Martin Reeder

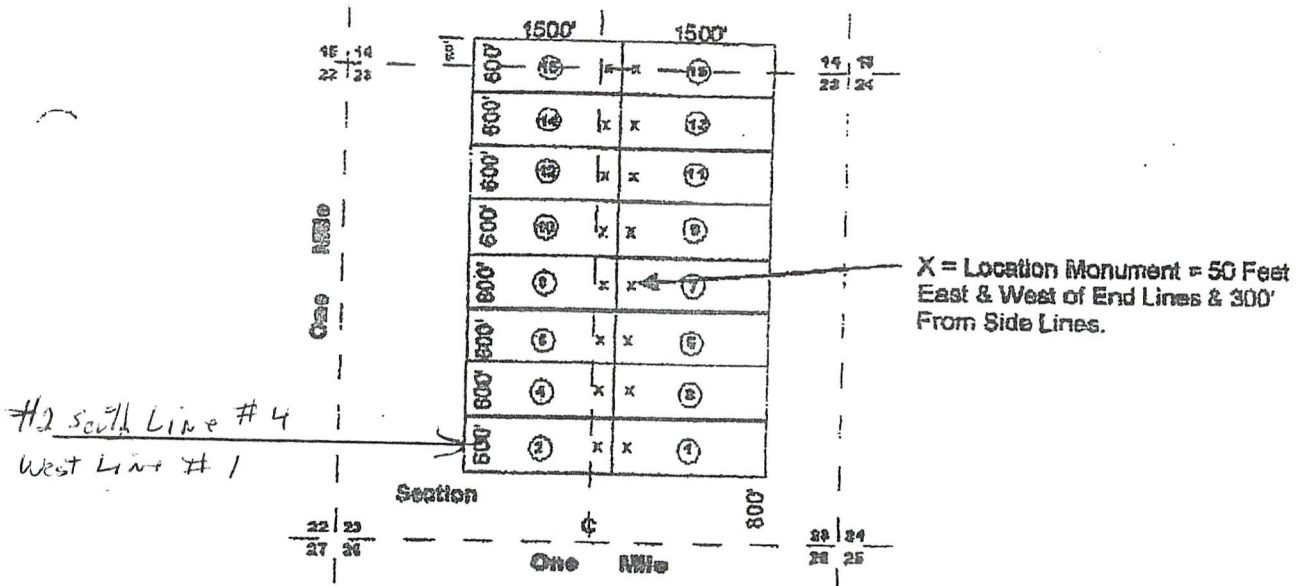
Form MCF100  
Revised July 2002

This form is available from the Arizona Department of Mines & Mineral Resources and may be reproduced.

AMC 392909



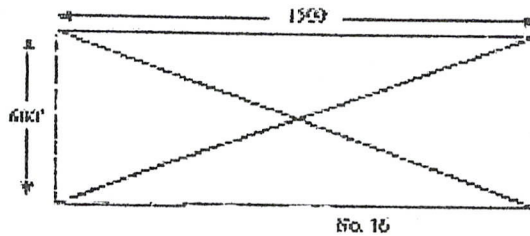
EXHIBIT "A"



Cibor-Navigators International Management Co. Limited 1 THROUGH 16 as recorded in the records of the Yavapai County Recorder's office. APN Numbers to follow. AMC Numbers are \_\_\_\_\_ through \_\_\_\_\_.

Claims 1 through 14 are all in Section 23, T12N, and R1E, while 15 and 16 are partially in Section 23 and partially in section 14.

From the 2008 filing, Cibor-Navigators Number 16 is further described as "Beginning at a point in an East direction 1450 feet from the discovery shaft (at which this notice is posted), being in the center of the East end line of said claim; North 300 feet to a point being the North-east corner of said claim; thence West 1500 feet to a post being at the North-west corner of said claim; thence South 300 feet to a post at the center of the West end of this claim; thence South 300 feet to a post at the South-west corner of said claim; thence east 1500 to a post at the South-east corner of said claim; thence North 300 feet to the place of beginning."



The total area of Cibor-Navigators Number 16 is 900,000 Square Feet. The total tract known as Cibor-Navigators Number 16.

RECEIVED  
BLM, AZ STATE OFFICE  
2008 MAY 30 P 3:04  
PHOENIX, AZ

ANR 392909

#2 South Line #4  
West Line #1

LOCATION NOTICE FOR LOBE MINING CLAIM

NOTICE IS HEREBY GIVEN that the Cibola-Navigators  
International Mgmt Co LTD lode mining claim has been located

by MARTIN REEDER whose current mailing  
address is PO Box 685, Logan, Utah 84322  
435-752-7797

RECEIVED  
BLM AZ STATE OFFICE  
2008 MAY 30 P 3  
PHOENIX, AZ  
BLM  
Date  
Stamp

The general course of this claim is #2 South Line #4  
WEST LINE #1 and it is situated in YAVAPAI  
County, Arizona. This claim is 1500 feet in length and 600 feet in width. This claim runs

from the location monument on which this location notice is posted approximately 1450 feet in a  
E direction to the MONUMENT end line and 50 feet in a E direction to the  
end line. This claim is marked by six monuments, one at each corner and one at the center of each  
end line of the claim.

The location monument on which this notice is posted is situated within Section 23 Township 15  
Range 12N Gila Salt River Base and Meridian, Arizona and this claim encompasses portions  
of the following quarter section (s), section (s), Township (s) and Range (s) SE CORNER OF SECTION 23  
T12N, R1E, GYSR Meridian, YAVAPAI, County, AZ

Gila Salt River Base and Meridian, Arizona.

The locality of this claim with reference to some natural object or permanent monument and additional information  
(if any) concerning its locality are as follows:

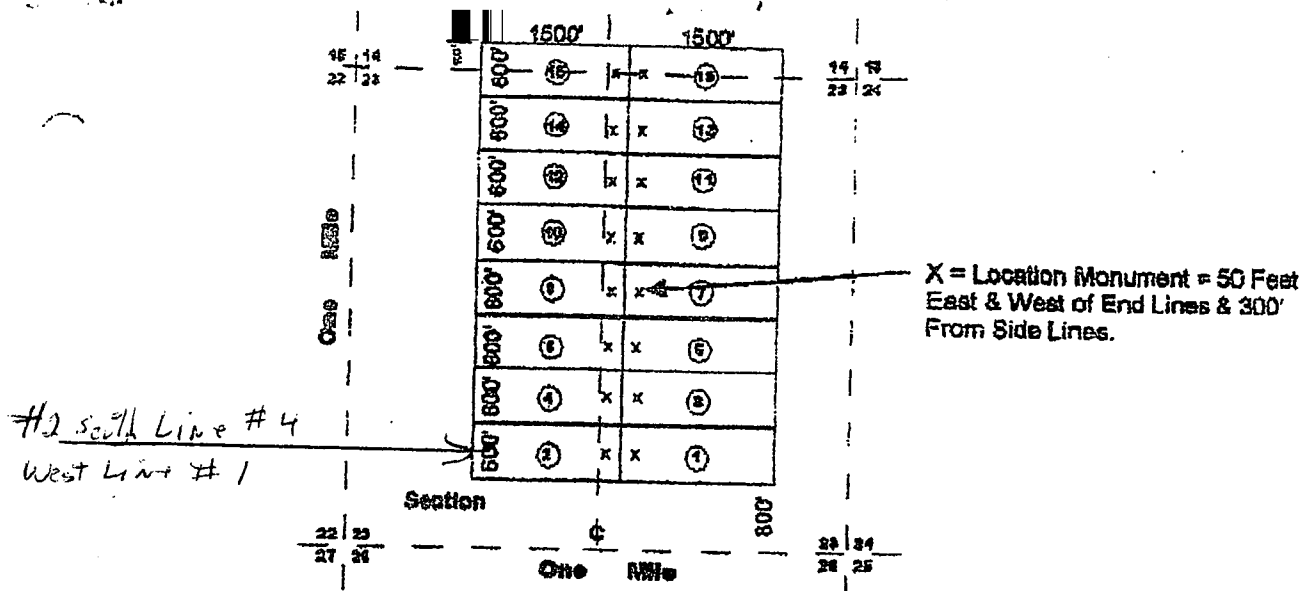
DATED AND POSTED on the ground this \_\_\_\_\_ day of \_\_\_\_\_, 20\_\_\_\_  
LOCATOR (s): \_\_\_\_\_

Form MCF100  
Revised July 2005

This form is available from the Arizona Department of Mines & Mineral Resources and may be reproduced.

ANM 392909

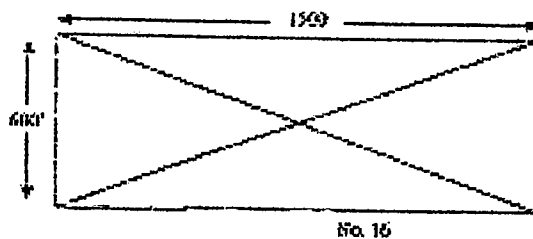
EXHIBIT "A"



Cibor-Navigators International Management Co. Limited 1 THROUGH 16 as recorded in the records of the Yavapai County Recorder's office. APN Numbers to follow. AMC Numbers are \_\_\_\_\_ through \_\_\_\_\_.

Claims 1 through 14 are all in Section 23, T12N, and R1E, while 15 and 16 are partially in Section 23 and partially in section 14.

From the 2008 filing, Cibor-Navigators Number 16 is further described as "Beginning at a point in an East direction 1450 feet from the discovery shaft (at which this notice is posted), being in the center of the East end line of said claim; North 300 feet to a point being the North-east corner of said claim; thence West 1500 feet to a post being at the North-west corner of said claim; thence South 300 feet to a post at the center of the West end of this claim; thence South 300 feet to a post at the South-west corner of said claim; thence east 1500 to a post at the South-east corner of said claim; thence North 300 feet to the place of beginning."



The total area of Cibor-Navigators Number 16 is 900,000 Square Feet. The total tract known as Cibor-Navigators Number 16.

RECEIVED  
BLM, AZ STATE OFFICE  
2008 MAY 30 P 3: 04  
PHOENIX, AZ

AMC 392909

#3  
South Line # 5  
East Line # 4

LOCATION NOTICE FOR LOBE MINING CLAIM # 3

NOTICE IS HEREBY GIVEN that the Cibola-Navigators  
International Mgmt Co LTD lode mining claim has been located  
by Martin Reeder whose current mailing  
address is PO Box 685, Logan, Utah 84322  
435-752-7797

RECEIVED  
BLM, AZ STATE OFFICE  
2008 MAY 30 P 3:05  
PHOENIX, AZ  
BLM  
Date  
Stamp

The general course of this claim is #3 South Line & 5  
East Line # 4 and it is situated in YAVAPAI  
County, Arizona. This claim is 1500 feet in length and 600 feet in width. This claim runs  
from the location monument on which this location notice is posted approximately 1450 feet in a  
← direction to the Monument end line and 50 feet in a ← direction to the  
end line. This claim is marked by six monuments, one at each corner and one at the center of each  
end line of the claim.

The location monument on which this notice is posted is situated within Section 23 Township 15  
Range 12N Gila Salt River Base and Meridian, Arizona and this claim encompasses portions  
of the following quarter section (s), section (s), Township (s) and Range (s) SE CORNER of Section 23,  
T12N, R1E, GYSR Meridian, Yavapai, County, AZ  
Gila Salt River Base and Meridian, Arizona.

The locality of this claim with reference to some natural object or permanent monument and additional information  
(if any) concerning its locality are as follows:

LOCATED AND POSTED on the ground this 15 day of May, 2008

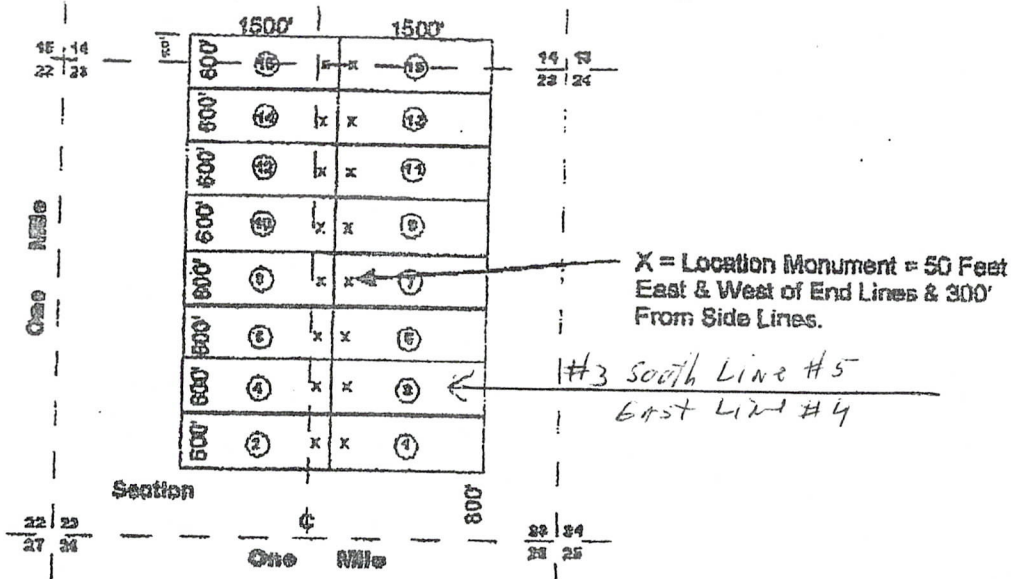
LOCATOR (s) Martin Reeder

Form MCF-00  
Revised July 2005

This form is available from the Arizona Department of Mines & Mineral Resources and may be reproduced.

ANC 392910

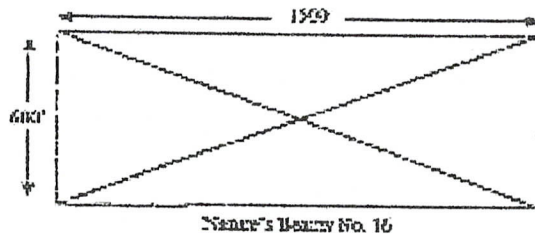
EXHIBIT "A"



Cibor-Navigators International Management Co. Limited 1 THROUGH 16 as recorded in the records of the Yavapai County Recorder's office. APN Numbers to follow. AMC Numbers are 392905 through 392923.

Claims 1 through 14 are all in Section 23, T12N, and R1E, while 15 and 16 are partially in Section 23 and partially in section 14.

From the 2008 filing, Cibor-Navigators Number 16 is further described as "Beginning at a point in an East direction 1450 feet from the discovery shaft (at which this notice is posted), being in the center of the East end line of said claim; North 300 feet to a point being the North-east corner of said claim; thence West 1500 feet to a post being at the North-west corner of said claim; thence South 300 feet to a post at the center of the West end of this claim; thence South 300 feet to a post at the South-west corner of said claim; thence east 1500 to a post at the South-east corner of said claim; thence North 300 feet to the place of beginning."



The total area of Cibor-Navigators Number 16 is 900,000 Square Feet. The total tract known as Cibor-Navigators Number 16.

RECEIVED  
 B.L.M. AZ STATE OFFICE  
 2008 MAY 30 P 3:15  
 PHOENIX, AZ

AMC 392910

#3  
South Line # 5  
East Line # 4

LOCATION NOTICE FOR LOBE MINING CLAIM

NOTICE IS HEREBY GIVEN that the Cibola-Navigators  
International Mgmt Co LTD lode mining claim has been located  
by MARTIN REEDER whose current mailing  
address is PO Box 685, Logan, Utah 84322  
435-753-7797

RECEIVED  
L.M. AZ STATE OFFICE  
2008 MAY 30 P 3:05  
PHOENIX, AZ  
BLM  
Date  
Stamp

The general course of this claim is E 3 South Line & 5  
East Line # 4 and it is situated in YAVAPAI  
County, Arizona. This claim is 1500 feet in length and 600 feet in width. This claim runs  
from the location monument on which this location notice is posted approximately 1450 feet in a  
E direction to the Monument end line and 50 feet in a E direction to the  
\_\_\_\_\_ end line. This claim is marked by six monuments, one at each corner and one at the center of each  
end line of the claim.

The location monument on which this notice is posted is situated within Section 23 Township 15  
\_\_\_\_\_, Range 12N Gila Salt River Base and Meridian, Arizona and this claim encompasses portions  
of the following quarter section (s), section (s), Township (s) and Range (s) SE CORNER of Section 23  
T12N, R1E, GYSR Meridian, Yavapai, County, AZ  
Gila Salt River Base and Meridian, Arizona.

The locality of this claim with reference to some natural object or permanent monument and additional information  
(if any) concerning its locality are as follows:  
\_\_\_\_\_  
\_\_\_\_\_

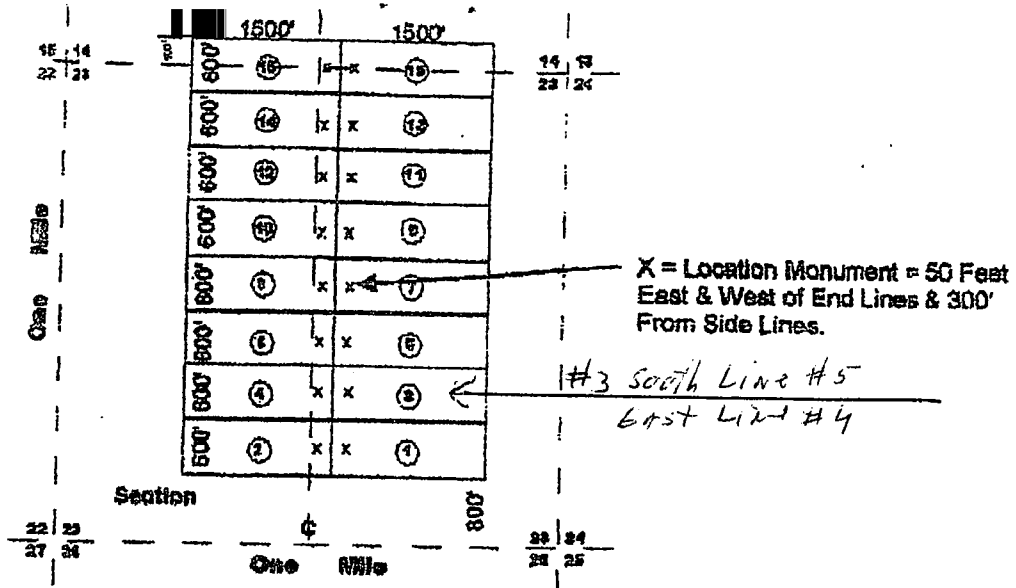
DATED AND POSTED on the ground this \_\_\_\_\_ day of \_\_\_\_\_, 20\_\_\_\_  
LOCATOR (s): \_\_\_\_\_

Form MCF100  
Revised July 2005

This form is available from the Arizona Department of Mines & Mineral Resources and may be reproduced.

AND 392910

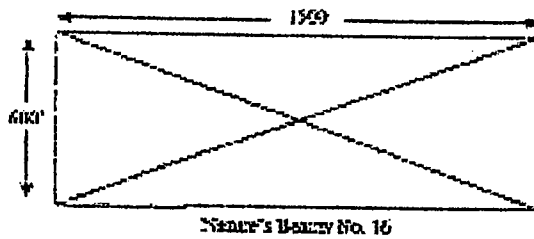
EXHIBIT "A"



Cibor-Navigators International Management Co. Limited 1 THROUGH 16 as recorded in the records of the Yavapai County Recorder's office. APN Numbers to follow. AMC Numbers are \_\_\_\_\_ through \_\_\_\_\_.

Claims 1 through 14 are all in Section 23, T12N, and R1E, while 15 and 16 are partially in Section 23 and partially in section 14.

From the 2008 filing, Cibor-Navigators Number 16 is further described as "Beginning at a point in an East direction 1450 feet from the discovery shaft (at which this notice is posted), being in the center of the East end line of said claim; North 300 feet to a point being the North-east corner of said claim; thence West 1500 feet to a post being at the North-west corner of said claim; thence South 300 feet to a post at the center of the West end of this claim; thence South 300 feet to a post at the South-west corner of said claim; thence east 1500 to a post at the South-east corner of said claim; thence North 300 feet to the place of beginning."



The total area of Cibor-Navigators Number 16 is 900,000 Square Feet. The total tract known as Cibor-Navigators Number 16.

RECEIVED  
 B.L.M. AZ STATE OFFICE  
 2008 MAY 30 P 3:15  
 PHOENIX, AZ

AMC 392910

#4 South Line #  
West Line #3

RECEIVED  
BLM, ARIZONA STATE OFFICE  
2008 MAY 30 P 3:05  
PHOENIX, AZ

LOCATION NOTICE FOR LOBE MINING CLAIM #4  
NOTICE IS HEREBY GIVEN that the Cibola-Navigators  
International Mont Co LTD lode mining claim has been located  
by Martin Reeder whose current mailing  
address is PO Box 685, Logan, Utah 84323  
435-753-7797

BLM  
Date  
Stamp

The general course of this claim is #4 South Line #4  
West Line #3 and it is situated in YAVAPAI  
County, Arizona. This claim is 1500 feet in length and 600 feet in width. This claim runs  
from the location monument on which this location notice is posted approximately 1450 feet in a  
E direction to the Monument and line and 50 feet in a E direction to the  
end line. This claim is marked by six monuments, one at each corner and one at the center of each  
end line of the claim.

The location monument on which this notice is posted is situated within Section 23 Township 15  
Range 12N Gila Salt River Base and Meridian, Arizona and this claim encompasses portions  
of the following quarter section (a), section (a), Township (a) and Range (a) SE CORNER of Section 23  
T12N, R1E, GYSR Meridian, Yavapai, County, AZ  
Gila Salt River Base and Meridian, Arizona.

The locality of this claim with reference to some natural object or permanent monument and additional information  
(if any) concerning its locality are as follows:

LOCATED AND POSTED on the ground this 15 day of May, 2008  
LOCATOR (s) Martin Reeder

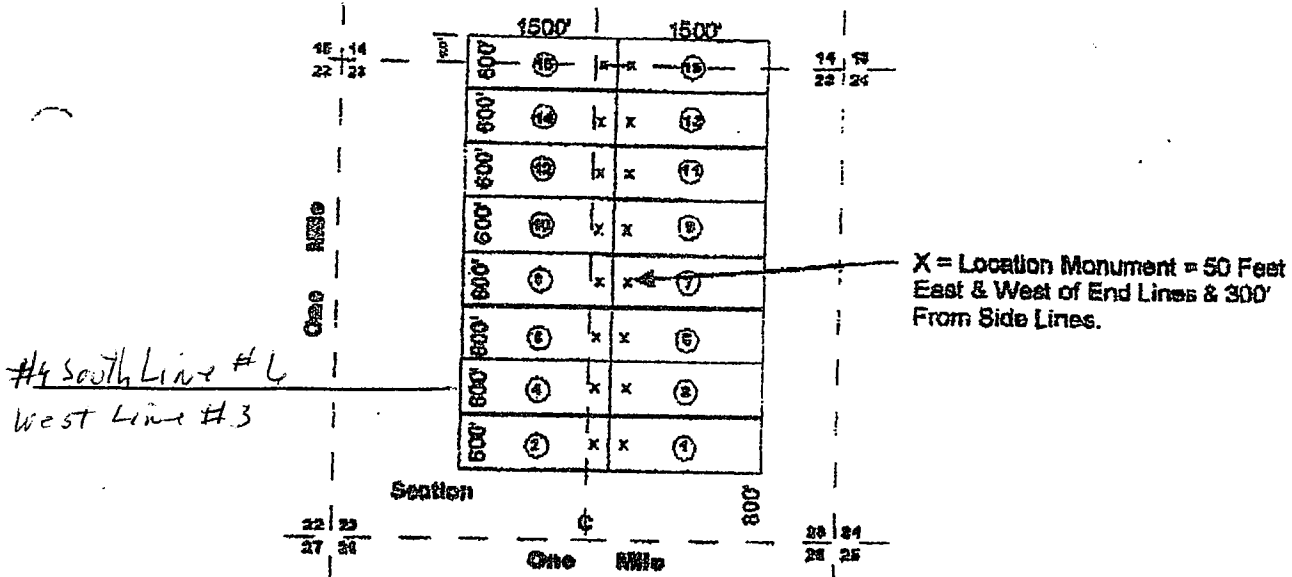
Form MCF-00  
Revised July 2005

This form is available from the Arizona Department of Mines & Mineral Resources and may be reproduced.

AMB 392911



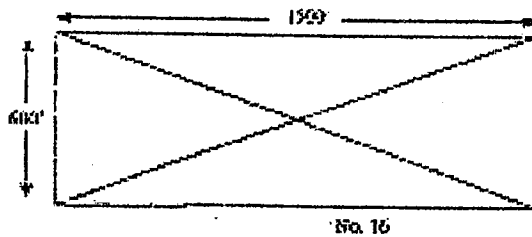
EXHIBIT "A"



Cibor-Navigators International Management Co. #4 Limited 1 THROUGH 16 as recorded in the records of the Yavapai County Recorder's office. APN Numbers to follow. AMC Numbers are 392908 through 392923.

Claims 1 through 14 are all in Section 23, T12N, and R1E, while 15 and 16 are partially in Section 23 and partially in section 14.

From the 2008 filing, Cibor-Navigators Number 16 is further described as "Beginning at a point in an East direction 1450 feet from the discovery shaft (at which this notice is posted), being in the center of the East end line of said claim; North 300 feet to a point being the North-east corner of said claim; thence West 1500 feet to a post being at the North-west corner of said claim; thence South 300 feet to a post at the center of the West end of this claim; thence South 300 feet to a post at the South-west corner of said claim; thence east 1500 to a post at the South-east corner of said claim; thence North 300 feet to the place of beginning."



RECEIVED  
 B.L.M. AZ STATE OFFICE  
 2008 MAY 30 P 3:15  
 PHOENIX, AZ

The total area of Cibor-Navigators Number 16 is 900,000 Square Feet. The total tract known as Cibor-Navigators Number 16.

AMC 392911

#4 South Line #2  
West Line #3

LOCATION NOTICE FOR LOBE MINING CLAIM

NOTICE IS HEREBY GIVEN that the Cibola-Navigators  
International Mgmt Co LTD lode mining claim has been located  
by Martin Reader whose current mailing  
address is PO Box 685, Logan, Utah 84323  
435-753-7797

RECEIVED  
BLM ARIZONA STATE OFFICE  
2008 MAR 30 P 3:05  
PHOENIX, AZ  
BLM  
Date  
Stamp

The general course of this claim is #4 South Line #2  
West Line #3 and it is situated in YAVAPAI  
County, Arizona. This claim is 1500 feet in length and 600 feet in width. This claim runs  
from the location monument on which this location notice is posted approximately 1450 feet in a  
E direction to the Monument and line and 50 feet in a E direction to the  
end line. This claim is marked by six monuments, one at each corner and one at the center of each  
end line of the claim.

The location monument on which this notice is posted is situated within Section 23 Township 16  
Range 12N, Gila Salt River Base and Meridian, Arizona and this claim encompasses portions  
of the following quarter section (s), section (s), Township (s) and Range (s) SE CORNER of Section 23,  
T12N, R1E, GYSR Meridian, Yavapai, County, AZ  
Gila Salt River Base and Meridian, Arizona.

The locality of this claim with reference to some natural object or permanent monument and additional information  
(if any) concerning its locality are as follows:

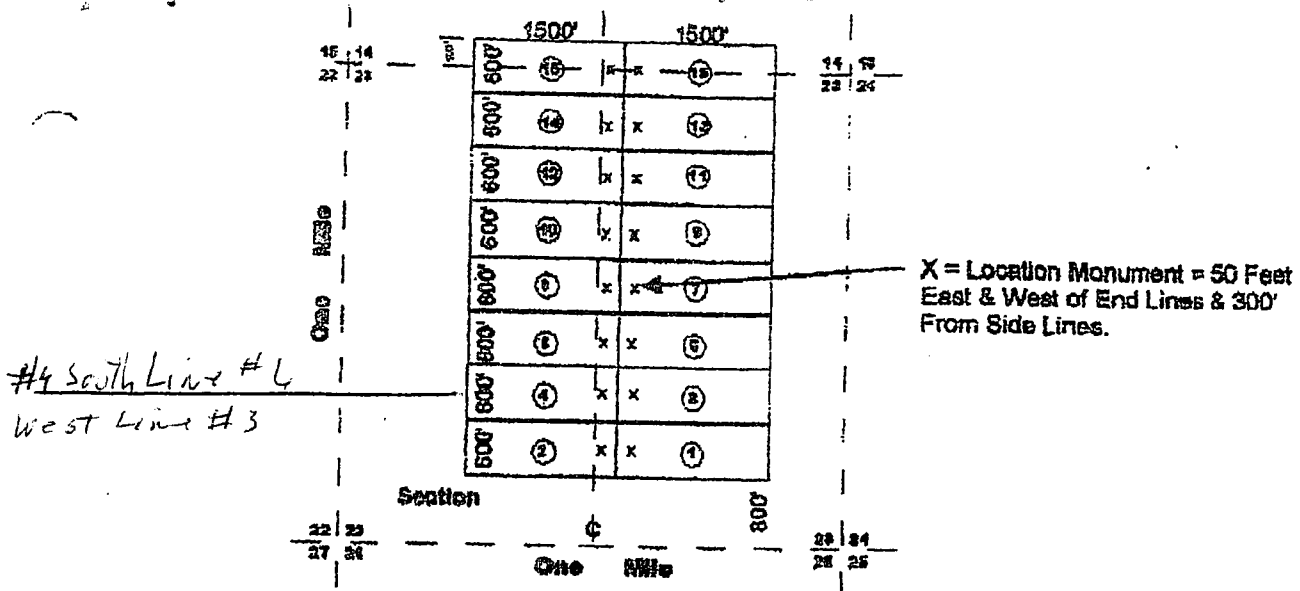
LOCATED AND POSTED on the ground this \_\_\_\_\_ day of \_\_\_\_\_, 20\_\_\_\_  
LOCATOR (s) \_\_\_\_\_

Form MCF100  
Revised July 2005

This form is available from the Arizona Department of Mines & Mineral Resources and may be reproduced.

AMC 392911

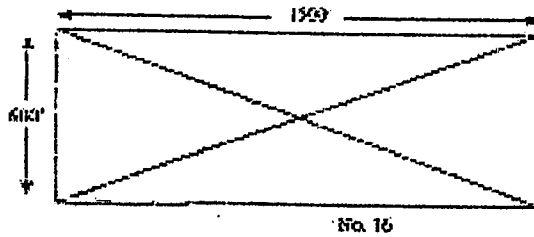
EXHIBIT "A"



Cibor-Navigators International Management Co Limited 1 THROUGH 16 as recorded in the records of the Yavapai County Recorder's office. APN Numbers to follow. AMC Numbers are \_\_\_\_\_ through \_\_\_\_\_.

Claims 1 through 14 are all in Section 23, T12N, and R1E, while 15 and 16 are partially in Section 23 and partially in section 14.

From the 2008 filing, Cibor-Navigators Number 16 is further described as "Beginning at a point in an East direction 1450 feet from the discovery shaft (at which this notice is posted), being in the center of the East end line of said claim; North 300 feet to a point being the North-east corner of said claim; thence West 1500 feet to a post being at the North-west corner of said claim; thence South 300 feet to a post at the center of the West end of this claim; thence South 300 feet to a post at the South-west corner of said claim; thence east 1500 to a post at the South-east corner of said claim; thence North 300 feet to the place of beginning."



The total area of Cibor-Navigators Number 16 is 900,000 Square Feet. The total tract known as Cibor-Navigators Number 16.

RECEIVED  
BLM, AZ STATE OFFICE  
2008 MAY 30 P 3:05  
PHOENIX, AZ

AMC 392911

#5 South Line #7  
East Line #6

LOCATION NOTICE FOR LOBE MINING CLAIM #5

NOTICE IS HEREBY GIVEN that the Cibola-Navigators  
International Mgmt Co LTD lobe mining claim has been located

by Martin Reeder whose current mailing  
address is PO Box 685, Logan, Utah 84323  
435-752-7797

BLM  
Date  
Stamp

PHOENIX, AZ

2008 MAY 30 P 3: 05

RECEIVED  
BLM, AZ STATE OFFICE

The general course of this claim is South Line #7  
East Line #6 and it is situated in YAVAPAI  
County, Arizona. This claim is 1500 feet in length and 600 feet in width. This claim runs

from the location monument on which this location notice is posted approximately 1450 feet in a  
← direction to the Monument end line and 50 feet in a ← direction to the

end line. This claim is marked by six monuments, one at each corner and one at the center of each  
end line of the claim.

The location monument on which this notice is posted is situated within Section 23, Township 15  
Range 12N, Gila Salt River Base and Meridian, Arizona and this claim encompasses portions

of the following quarter section (s), section (s), Township (s) and Range (s) SE Corner of Section 23,  
T12N, R1E, GYSR Meridian, Yavapai, County, AZ

Gila Salt River Base and Meridian, Arizona.

The locality of this claim with reference to some natural object or permanent monument and additional information  
(if any) concerning its locality are as follows:

DATED AND POSTED on the ground this 15 day of May, 2008

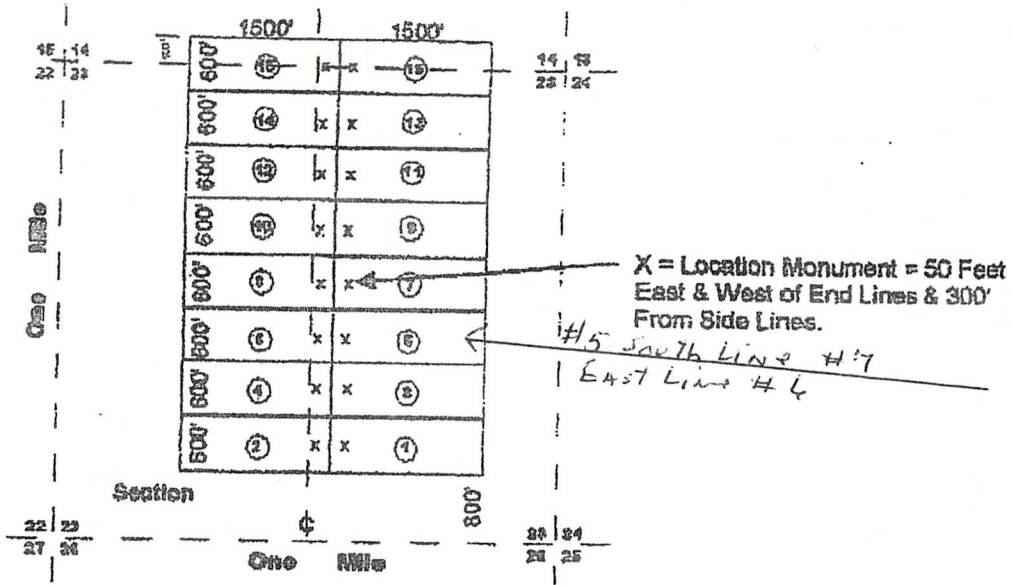
LOCATOR (s) Martin Reeder

Form MCF100  
Revised July 2005

This form is available from the Arizona Department of Mines & Mineral Resources and may be reproduced.

AMC 392912

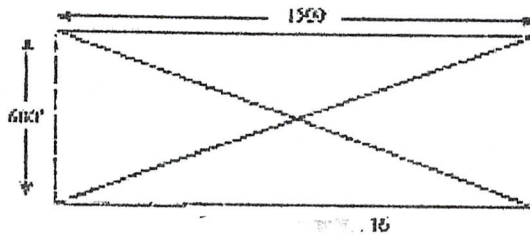
EXHIBIT "A"



Cibor-Navigators International Management Co. #5 Limited 1 THROUGH 16 as recorded in the records of the Yavapai County Recorder's office. APN Numbers to follow. AMC Numbers are 392908 through 392923.

Claims 1 through 14 are all in Section 23, T12N, and R1E, while 15 and 16 are partially in Section 23 and partially in section 14.

From the 2008 filing, Cibor-Navigators Number 16 is further described as "Beginning at a point in an East direction 1450 feet from the discovery shaft (at which this notice is posted), being in the center of the East end line of said claim; North 300 feet to a point being the North-east corner of said claim; thence West 1500 feet to a post being at the North-west corner of said claim; thence South 300 feet to a post at the center of the West end of this claim; thence South 300 feet to a post at the South-west corner of said claim; thence east 1500 to a post at the South-east corner of said claim; thence North 300 feet to the place of beginning."



RECEIVED  
BLM, AZ STATE OFFICE  
2008 MAY 30 P 3:00  
PHOENIX, AZ

AND 392912

The total area of Cibor-Navigators Number 16 is 900,000 Square Feet. The total tract known as Cibor-Navigators Number 16.

#5 South Line #7  
East Line #6

LOCATION NOTICE FOR LORE MINING CLAIM

NOTICE IS HEREBY GIVEN that the Cibola-Navigators  
International Mgmt Co LTD lode mining claim has been located

by Martin Reeder whose current mailing  
address is PO Box 685, Logan, Utah 84323  
435-752-7797

RECEIVED  
BLM, AZ STATE OFFICE  
2008 MAY 30 P 3:05  
PHOENIX, AZ  
BLM  
Date  
Stamp

The general course of this claim is South Line #7  
East Line #6 and it is situated in YAVAPAI  
County, Arizona. This claim is 1500 feet in length and 600 feet in width. This claim runs  
from the location monument on which this location notice is posted approximately 1450 feet in a  
← direction to the Monument end line and 50 feet in a ← direction to the  
end line. This claim is marked by six monuments, one at each corner and one at the center of each  
end line of the claim.

The location monument on which this notice is posted is situated within Section 23 Township 15  
Range 12N Gila Salt River Base and Meridian, Arizona and this claim encompasses portions  
of the following quarter section (s), section (s), Township (s) and Range (s) SE CORNER of Section 23,  
T12N, R1E, GYSR Meridian, YAVAPAI, County, AZ  
Gila Salt River Base and Meridian, Arizona.

The locality of this claim with reference to some natural object or permanent monument and additional information  
(if any) concerning its locality are as follows:

DATED AND POSTED on the ground this \_\_\_\_\_ day of \_\_\_\_\_, 20\_\_\_\_

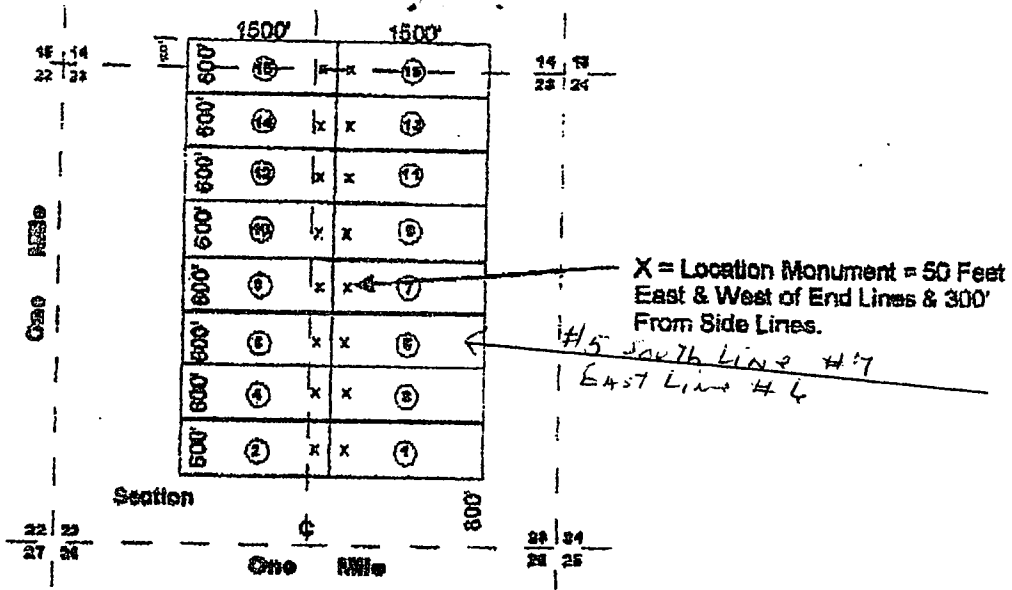
LOCATOR (s)

Form MCF100  
Revised July 2005

This form is available from the Arizona Department of Mines & Mineral Resources and may be reproduced.

ANC 392912

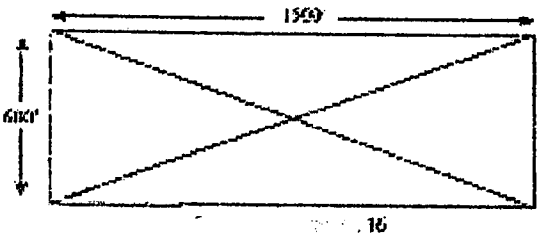
EXHIBIT "A"



Cibor-Navigators International Management Co. Limited 1 THROUGH 16 as recorded in the records of the Yavapai County Recorder's office. APN Numbers to follow. AMC Numbers are \_\_\_\_\_ through \_\_\_\_\_.

Claims 1 through 14 are all in Section 23, T12N, and R1E, while 15 and 16 are partially in Section 23 and partially in section 14.

From the 2008 filing, Cibor-Navigators Number 16 is further described as "Beginning at a point in an East direction 1450 feet from the discovery shaft (at which this notice is posted), being in the center of the East end line of said claim; North 300 feet to a point being the North-east corner of said claim; thence West 1500 feet to a post being at the North-west corner of said claim; thence South 300 feet to a post at the center of the West end of this claim; thence South 300 feet to a post at the South-west corner of said claim; thence east 1500 to a post at the South-east corner of said claim; thence North 300 feet to the place of beginning."



RECEIVED  
 B.L.M. AZ STATE OFFICE  
 2008 MAY 30 P 3:00  
 PHOENIX, AZ

AND 392912

The total area of Cibor-Navigators Number 16 is 900,000 Square Feet. The total tract known as Cibor-Navigators Number 16.

# 6 South Line #5  
West Line #5

LOCATION NOTICE FOR LOBE MINING CLAIM # 6

NOTICE IS HEREBY GIVEN that the Cibola-Navigators  
International Mgmt Co LTD lode mining claim has been located

by Martin Reeder whose current mailing  
address is PO Box 685, Logan, Utah 84323  
435-752-7797

RECEIVED  
BLM, AZ STATE OFFICE  
2008 MAY 30 P 3 00  
PHOENIX, AZ  
BLM  
Date  
Stamp

The general course of this claim is South Line #5  
West Line #5 and it is situated in Yavapai  
County, Arizona. This claim is 1500 feet in length and 600 feet in width. This claim runs  
from the location monument on which this location notice is posted approximately 1450 feet in a  
E direction to the Monument end line and 50 feet in a E direction to the  
end line. This claim is marked by six monuments, one at each corner and one at the center of each  
end line of the claim.

The location monument on which this notice is posted is situated within Section 23, Township 16  
12N, Range 12N, Gila Salt River Base and Meridian, Arizona and this claim encompasses portions  
of the following quarter section (s), section (s), Township (s) and Range (s) SE Corner of Section 23  
T12N, R1E, GYSR Meridian, Yavapai, County, AZ  
Gila Salt River Base and Meridian, Arizona.

The locality of this claim with reference to some natural object or permanent monument and additional information  
(if any) concerning its locality are as follows:

LOCATED AND POSTED on the ground this 15 day of May, 2008

LOCATOR (s) Martin Reeder

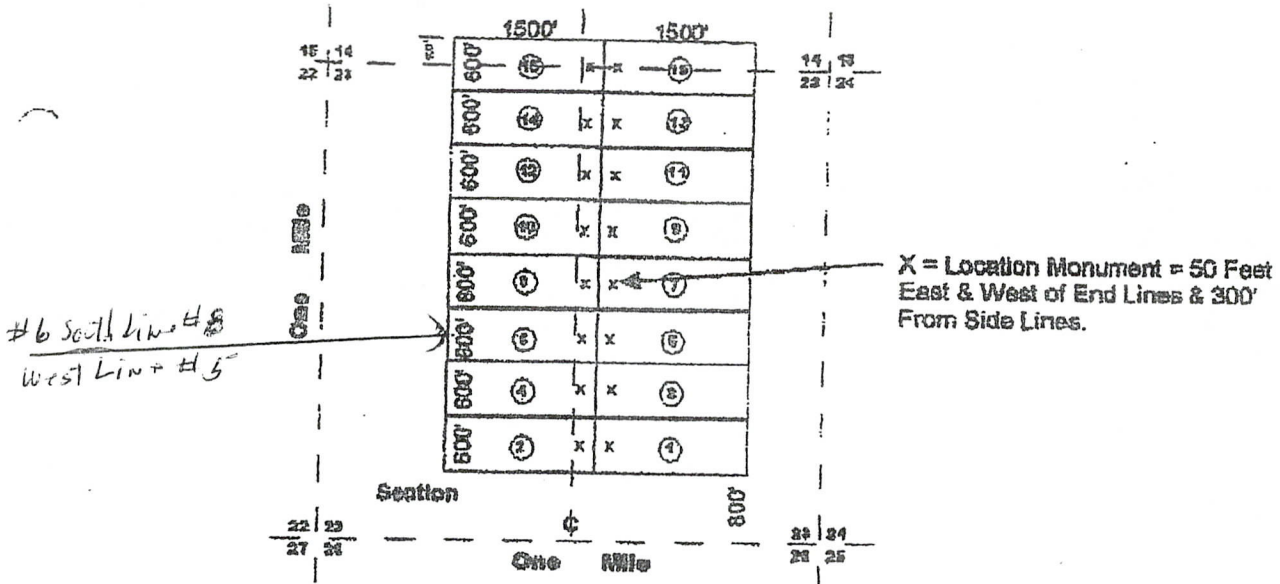
Form MCF 100  
Revised July 2002

This form is available from the Arizona Department of Mines & Mineral Resources and may be reproduced.

4116 342913



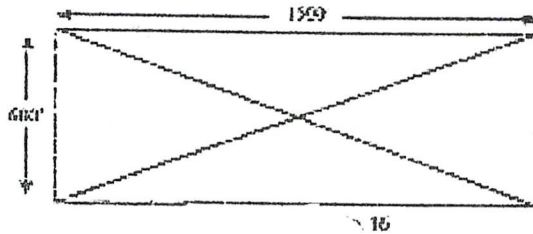
EXHIBIT "A"



Cibor-Navigators International Management Co. Limited 1 THROUGH 16 as recorded in the records of the Yavapai County Recorder's office. APN Numbers to follow. AMC Numbers are 392908 through 392923.

Claims 1 through 14 are all in Section 23, T12N, and R1E, while 15 and 16 are partially in Section 23 and partially in section 14.

From the 2008 filing, Cibor-Navigators Number 16 is further described as "Beginning at a point in an East direction 1450 feet from the discovery shaft (at which this notice is posted), being in the center of the East end line of said claim; North 300 feet to a point being the North-east corner of said claim; thence West 1500 feet to a post being at the North-west corner of said claim; thence South 300 feet to a post at the center of the West end of this claim; thence South 300 feet to a post at the South-west corner of said claim; thence east 1500 to a post at the South-east corner of said claim; thence North 300 feet to the place of beginning."



The total area of Cibor-Navigators Number 16 is 900,000 Square Feet. The total tract known as Cibor-Navigators Number 16.

RECEIVED  
 B.L.M. AZ STATE OFFICE  
 2008 MAY 30 P 3:05  
 PHOENIX, AZ

AND 392913

# 6 South Line #8  
West Line #5

LOCATION NOTICE FOR LOBE MINING CLAIM

NOTICE IS HEREBY GIVEN that the Cibola-Navigators  
International Mgmt Co LTD lode mining claim has been located  
by Martin Reeder whose current mailing  
address is PO Box 685, Logan, Utah 84323  
435-752-7797

RECEIVED  
BLM, ARIZONA STATE OFFICE  
2008 MAY 30 P 3 00  
PHOENIX, AZ  
BLM  
Date  
Stamp

The general course of this claim is South Line #8  
West Line #5 and it is situated in Yavapai  
County, Arizona. This claim is 1500 feet in length and 600 feet in width. This claim runs  
from the location monument on which this location notice is posted approximately 1450 feet in a  
E direction to the MONUMENT end line and 50 feet in a E direction to the  
end line. This claim is marked by six monuments, one at each corner and one at the center of each  
end line of the claim.

The location monument on which this notice is posted is situated within Section 23 Township 15  
Range 12N, Gila Salt River Base and Meridian, Arizona and this claim encompasses portions  
of the following quarter section (s), section (s), Township (s) and Range (s) SE CORNER OF SECTION 23  
T12N, R1E, GTSR Meridian, Yavapai, County, AZ  
Gila Salt River Base and Meridian, Arizona.

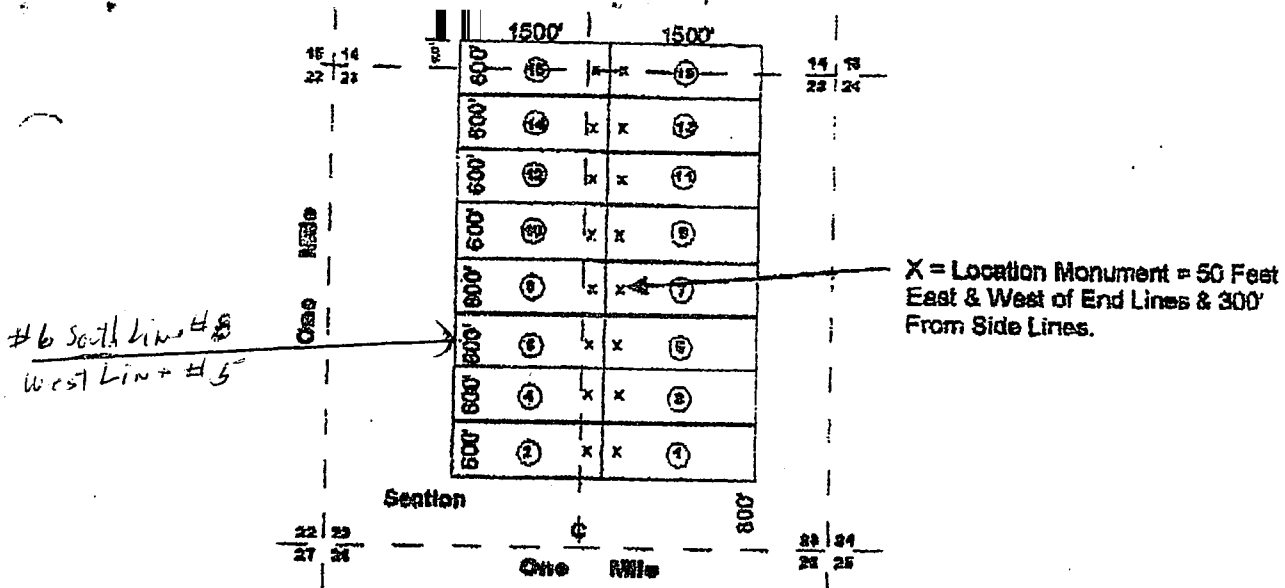
The locality of this claim with reference to some natural object or permanent monument and additional information  
(if any) concerning its locality are as follows:

LOCATED AND POSTED on the ground this \_\_\_\_\_ day of \_\_\_\_\_, 20\_\_\_\_  
LOCATOR (s): \_\_\_\_\_

Form MCF 00  
Revised July 2002

110 097413

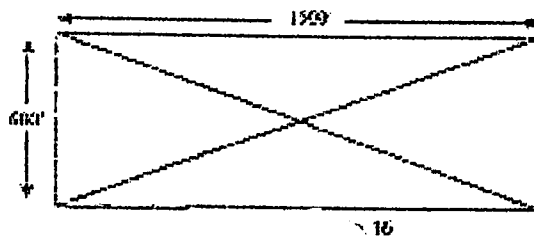
EXHIBIT "A"



Cibor-Navigators International Management Co. Limited 1 THROUGH 16 as recorded in the records of the Yavapai County Recorder's office. APN Numbers to follow. AMC Numbers are \_\_\_\_\_ through \_\_\_\_\_.

Claims 1 through 14 are all in Section 23, T12N, and R1E, while 15 and 16 are partially in Section 23 and partially in section 14.

From the 2008 filing, Cibor-Navigators Number 16 is further described as "Beginning at a point in an East direction 1450 feet from the discovery shaft (at which this notice is posted), being in the center of the East end line of said claim; North 300 feet to a point being the North-east corner of said claim; thence West 1500 feet to a post being at the North-west corner of said claim; thence South 300 feet to a post at the center of the West end of this claim; thence South 300 feet to a post at the South-west corner of said claim; thence east 1500 to a post at the South-east corner of said claim; thence North 300 feet to the place of beginning."



The total area of Cibor-Navigators Number 16 is 900,000 Square Feet. The total tract known as Cibor-Navigators Number 16.

RECEIVED  
 BLM, AZ STATE OFFICE  
 2008 MAY 30 P 3:05  
 PHOENIX, AZ

AND 392913

#7  
South Line #9  
East Line #8

LOCATION NOTICE FOR LOBE MINING CLAIM #7

NOTICE IS HEREBY GIVEN that the Cibola-Navigators  
International Mgmt Co LTD lode mining claim has been located  
by Martin Reader whose current mailing  
address is PO Box 685, Logan, Utah 84322  
435-752-7777

RECEIVED  
BLM, AZ STATE OFFICE  
2008 MAY 30 P 3:06  
PHOENIX, AZ  
BLM  
Date  
Stamp

The general course of this claim is South Line #9  
East Line #7 and it is situated in YAVAPAI  
County, Arizona. This claim is 1500 feet in length and 600 feet in width. This claim runs  
from the location monument on which this location notice is posted approximately 450 feet in a  
E direction to the MONUMENT and line and 50 feet in a E direction to the  
\_\_\_\_\_ and line. This claim is marked by six monuments, one at each corner and one at the center of each  
end line of the claim.

The location monument on which this notice is posted is situated within Section 23 Township 15  
Range 12N Gila Salt River Base and Meridian, Arizona and this claim encompasses portions  
of the following quarter section (s), section (s), Township (s) and Range (s) SE CORNER of Section 23  
T12N, R1E, GYSR Meridian, YAVAPAI, County, AZ  
Gila Salt River Base and Meridian, Arizona.

The locality of this claim with reference to some natural object or permanent monument and additional information  
(if any) concerning its locality are as follows:

LOCATED AND POSTED on the ground this 15 day of May, 2008

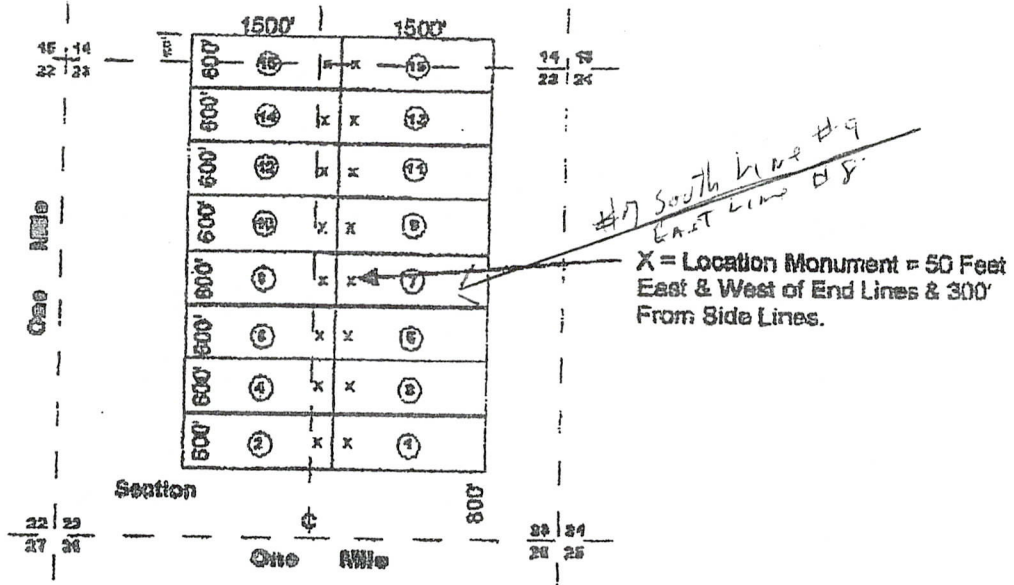
LOCATOR (s) Martin Reader

Form MCF100  
Revised July 2005

This form is available from the Arizona Department of Mines & Mineral Resources and may be reproduced.

ANC 392914

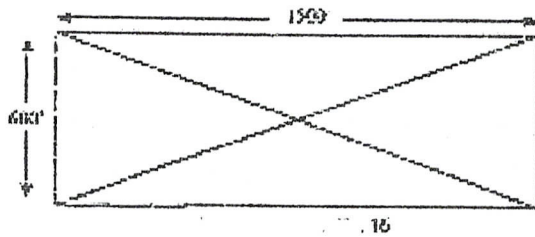
EXHIBIT "A"



Cibor-Navigators International Management Co Limited 1 THROUGH 16 as recorded in the records of the Yavapai County Recorder's office. APN Numbers to follow. AMC Numbers are 392908 through 392923.

Claims 1 through 14 are all in Section 23, T12N, and R1E, while 15 and 16 are partially in Section 23 and partially in section 14.

From the 2008 filing, Cibor-Navigators Number 16 is further described as "Beginning at a point in an East direction 1450 feet from the discovery shaft (at which this notice is posted), being in the center of the East end line of said claim; North 300 feet to a point being the North-east corner of said claim; thence West 1500 feet to a post being at the North-west corner of said claim; thence South 300 feet to a post at the center of the West end of this claim; thence South 300 feet to a post at the South-west corner of said claim; thence east 1500 to a post at the South-east corner of said claim; thence North 300 feet to the place of beginning."



RECEIVED  
BLM, AZ STATE OFFICE  
2008 MAY 30 P 3:16  
PHOENIX, AZ

AMC 392914

The total area of Cibor-Navigators Number 16 is 900,000 Square Feet. The total tract known as Cibor-Navigators Number 16.

#7  
South Line #9  
East Line #8

LOCATION NOTICE FOR LOBE MINING CLAIM

NOTICE IS HEREBY GIVEN that the Cibola Navigators  
International Mgmt Co LTO lode mining claim has been located  
by Martin Reeder whose current mailing  
address is PO Box 685, Logan, Utah 84323  
435-752-7777

RECEIVED  
BLM, AZ STATE OFFICE  
2008 MAY 30 P 3:06  
PHOENIX, AZ  
BLM  
Date  
Stamp

The general course of this claim is South Line #9  
East Line #7 and it is situated in YAVAPAI  
County, Arizona. This claim is 1500 feet in length and 600 feet in width. This claim runs  
from the location monument on which this location notice is posted approximately 1450 feet in a  
E direction to the Monument end line and 50 feet in a E direction to the  
end line. This claim is marked by six monuments, one at each corner and one at the center of each  
end line of the claim.

The location monument on which this notice is posted is situated within Section 23 Township 15  
Range 12N Gila Salt River Base and Meridian, Arizona and this claim encompasses portions  
of the following quarter section (s), section (s), Township (s) and Range (s) SE CORNER of Section 23,  
T12N, R1E, GYSR Meridian, Yavapai, County, AZ  
Gila Salt River Base and Meridian, Arizona.

The locality of this claim with reference to some natural object or permanent monument and additional information  
(if any) concerning its locality are as follows:

LOCATED AND POSTED on the ground this \_\_\_\_\_ day of \_\_\_\_\_, 20\_\_\_\_

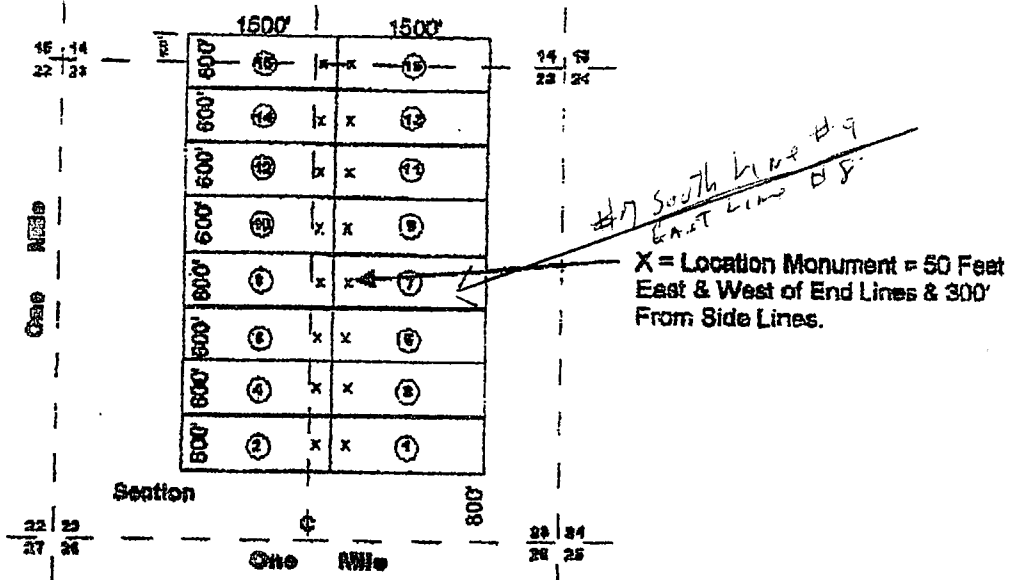
LOCATOR (s)

Form MCF100  
Revised July 2002

This form is available from the Arizona Department of Mines & Mineral Resources and may be reproduced.

418 392914

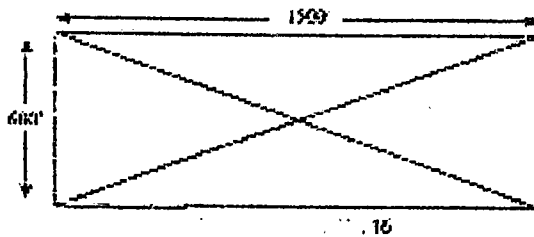
EXHIBIT "A"



Cibor-Navigators International Management Corporation Limited 1 THROUGH 16 as recorded in the records of the Yavapai County Recorder's office. APN Numbers to follow. AMC Numbers are \_\_\_\_\_ through \_\_\_\_\_.

Claims 1 through 14 are all in Section 23, T12N, and R1E, while 15 and 16 are partially in Section 23 and partially in section 14.

From the 2008 filing, Cibor-Navigators Number 16 is further described as "Beginning at a point in an East direction 1450 feet from the discovery shaft (at which this notice is posted), being in the center of the East end line of said claim; North 300 feet to a point being the North-east corner of said claim; thence West 1500 feet to a post being at the North-west corner of said claim; thence South 300 feet to a post at the center of the West end of this claim; thence South 300 feet to a post at the South-west corner of said claim; thence east 1500 to a post at the South-east corner of said claim; thence North 300 feet to the place of beginning."



The total area of Cibor-Navigators Number 16 is 900,000 Square Feet. The total tract known as Cibor-Navigators Number 16.

RECEIVED  
 BLM, AZ STATE OFFICE  
 2008 MAY 30 P 3:16  
 PHOENIX, AZ

AIB 392914

# 8  
South Line # 10  
West Line # 7

LOCATION NOTICE FOR LOBE MINING CLAIM # 8

NOTICE IS HEREBY GIVEN that the Cibola-Navigators  
International Mgmt Co LTD lode mining claim has been located

by Martin Reeder whose current mailing  
address is PO Box 685, Logan, Utah 84323  
435-753-7797

RECEIVED  
BLM  
AZ STATE OFFICE  
2008 MAY 30 P 3: 06  
PHOENIX, AZ  
BLM  
Date  
Stamp

The general course of this claim is South Line # 10  
West Line # 7 and it is situated in YAVAPAI  
County, Arizona. This claim is 1500 feet in length and 600 feet in width. This claim runs

from the location monument on which this location notice is posted approximately 1450 feet in a  
E direction to the Monument end line and 50 feet in a E direction to the

end line. This claim is marked by six monuments, one at each corner and one at the center of each  
end line of the claim.

The location monument on which this notice is posted is situated within Section 23 Township 15  
Range 12N Gila Salt River Base and Meridian, Arizona and this claim encompasses portions

of the following quarter section (s), section (s), Township (s) and Range (s) SE Corner of Section 23  
T12N, R1E, GYSR Meridian, Yavapai, County, AZ

Gila Salt River Base and Meridian, Arizona.

The locality of this claim with reference to some natural object or permanent monument and additional information  
(if any) concerning its locality are as follows:

LOCATED AND POSTED on the ground this 15 day of May, 2008

LOCATOR (s) Martin Reeder

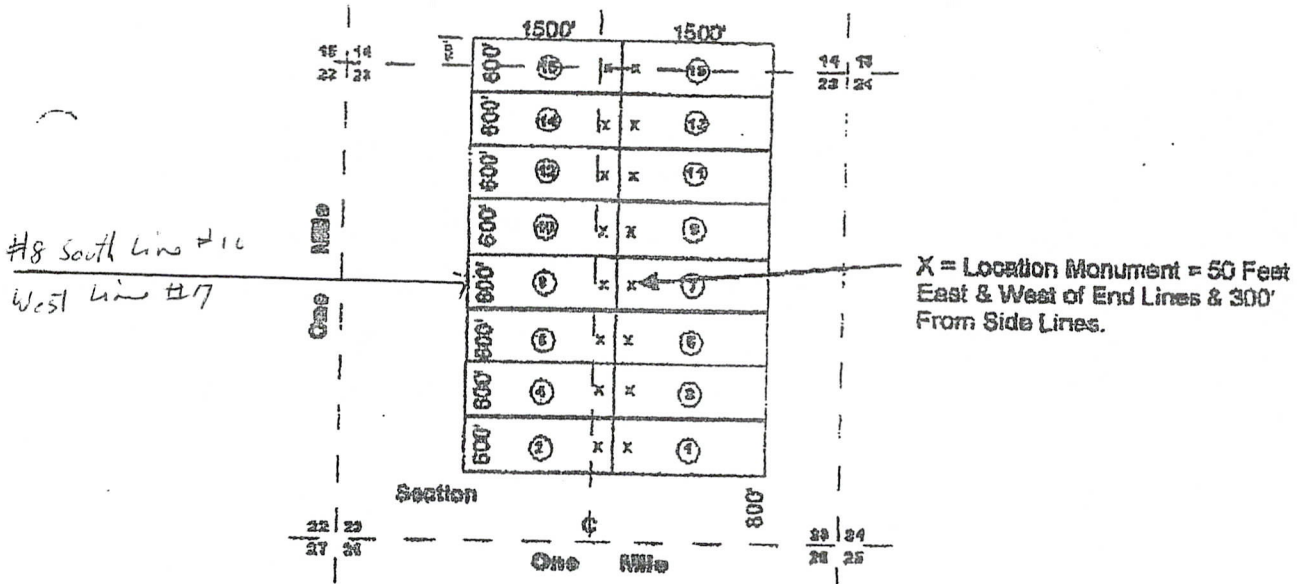
Form MCF100  
Revised July 2005

This form is available from the Arizona Department of Mines & Mineral Resources and may be reproduced.

AMG 392915



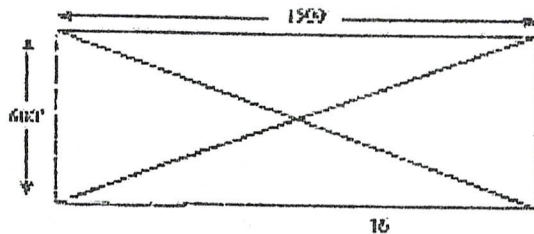
EXHIBIT "A"



Cibor-Navigators International Management Co. Limited 1 THROUGH 16 as recorded in the records of the Yavapai County Recorder's office. APN Numbers to follow. AMC Numbers are 392908 through 392923.

Claims 1 through 14 are all in Section 23, T12N, and R1E, while 15 and 16 are partially in Section 23 and partially in section 14.

From the 2008 filing, Cibor-Navigators Number 16 is further described as "Beginning at a point in an East direction 1450 feet from the discovery shaft (at which this notice is posted), being in the center of the East end line of said claim; North 300 feet to a point being the North-east corner of said claim; thence West 1500 feet to a post being at the North-west corner of said claim; thence South 300 feet to a post at the center of the West end of this claim; thence South 300 feet to a post at the South-west corner of said claim; thence east 1500 to a post at the South-east corner of said claim; thence North 300 feet to the place of beginning."



RECEIVED  
B.L.M. AZ STATE OFFICE  
2008 MAY 30 P 3:06  
PHOENIX, AZ

AMC 392915

The total area of Cibor-Navigators Number 16 is 900,000 Square Feet. The total tract known as Cibor-Navigators Number 16.

# 8  
South Line # 10  
West Line # 7

LOCATION NOTICE FOR LOBE MINING CLAIM

NOTICE IS HEREBY GIVEN that the Cibola-Navigators  
International Mgmt Co LTD lode mining claim has been located  
by MARTIN REEDER whose current mailing  
address is PO Box 685, Logan, Utah 84323  
435-752-7797

RECEIVED BLM AZ STATE OFFICE	2008 MAY 30 P 3:06 PHOENIX, AZ	BLM Date Stamp
------------------------------------	-----------------------------------	----------------------

The general course of this claim is South Line # 10  
West Line # 7 and it is situated in YAVAPAI  
County, Arizona. This claim is 1500 feet in length and 600 feet in width. This claim runs  
from the location monument on which this location notice is posted approximately 1450 feet in a  
← direction to the MONUMENT end line and 50 feet in a ← direction to the  
end line. This claim is marked by six monuments, one at each corner and one at the center of each  
end line of the claim.

The location monument on which this notice is posted is situated within Section 23 Township 15  
Range 12N Gila Salt River Base and Meridian, Arizona and this claim encompasses portions  
of the following quarter section (s), section (s), Township (s) and Range (s) SE CORNER OF SECTION 23  
T12N, R1E, GTSR Meridian, YAVAPAI, County, AZ  
Gila Salt River Base and Meridian, Arizona.

The locality of this claim with reference to some natural object or permanent monument and additional information  
(if any) concerning its locality are as follows:  
\_\_\_\_\_  
\_\_\_\_\_

DATED AND POSTED on the ground this \_\_\_\_\_ day of \_\_\_\_\_, 20\_\_\_\_

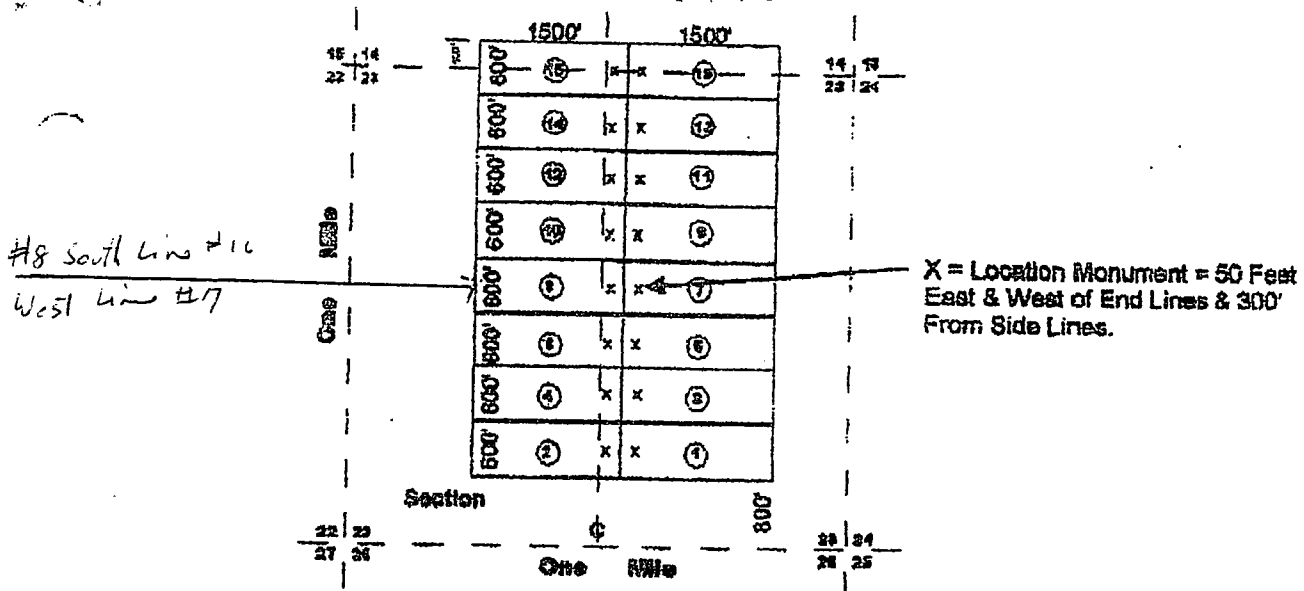
LOCATOR (s) \_\_\_\_\_

Form MCF100  
Revised July 2005

This form is available from the Arizona Department of Mines & Mineral Resources and may be reproduced.

ARC 392915

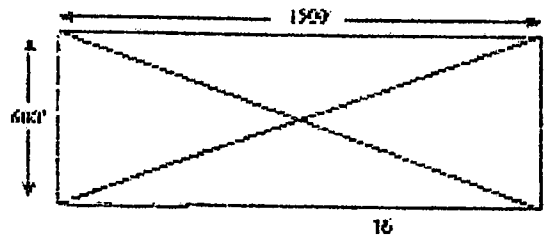
EXHIBIT "A"



Cibor-Navigators International Management Corporation Limited 1 THROUGH 16 as recorded in the records of the Yavapai County Recorder's office. APN Numbers to follow. AMC Numbers are \_\_\_\_\_ through \_\_\_\_\_.

Claims 1 through 14 are all in Section 23, T12N, and R1E, while 15 and 16 are partially in Section 23 and partially in section 14.

From the 2008 filing, Cibor-Navigators Number 16 is further described as "Beginning at a point in an East direction 1450 feet from the discovery shaft (at which this notice is posted), being in the center of the East end line of said claim; North 300 feet to a point being the North-east corner of said claim; thence West 1500 feet to a post being at the North-west corner of said claim; thence South 300 feet to a post at the center of the West end of this claim; thence South 300 feet to a post at the South-west corner of said claim; thence east 1500 to a post at the South-east corner of said claim; thence North 300 feet to the place of beginning."



RECEIVED  
B.L.M. AZ STATE OFFICE  
2008 MAY 30 P 3:06  
PHOENIX, AZ

AMB 392915

The total area of Cibor-Navigators Number 16 is 900,000 Square Feet. The total tract known as Cibor-Navigators Number 16.

#9  
South Line #11  
East End #10

LOCATION NOTICE FOR LOBE MINING CLAIM #9

NOTICE IS HEREBY GIVEN that the Cibola-Navigators  
International Mgmt Co LTD lode mining claim has been located  
by Martin Reeder whose current mailing  
address is PO Box 685, Logan, Utah 84322  
435-752-7797

RECEIVED  
BLM, AZ STATE OFFICE  
2008 MAY 30 P 3:06  
PHOENIX, AZ  
BLM  
Date  
Stamp

The general course of this claim is \_\_\_\_\_ and it is situated in YAVAPAI  
County, Arizona. This claim is 1500 feet in length and 600 feet in width. This claim runs  
from the location monument on which this location notice is posted approximately 1450 feet in a  
E direction to the Monument end line and 50 feet in a E direction to the  
\_\_\_\_\_ end line. This claim is marked by six monuments, one at each corner and one at the center of each  
end line of the claim.

The location monument on which this notice is posted is situated within Section 23 Township 15  
Range 12N, Gila Salt River Base and Meridian, Arizona and this claim encompasses portions  
of the following quarter section (s), section (s), Township (s) and Range (s) SE CORNER of Section 23,  
T12N, R1E, GYSR Meridian, Yavapai, County, AZ  
Gila Salt River Base and Meridian, Arizona.

The locality of this claim with reference to some natural object or permanent monument and additional information  
(if any) concerning its locality are as follows: \_\_\_\_\_

LOCATED AND POSTED on the ground this 15 day of May, 2008  
LOCATOR (s) Martin Reeder

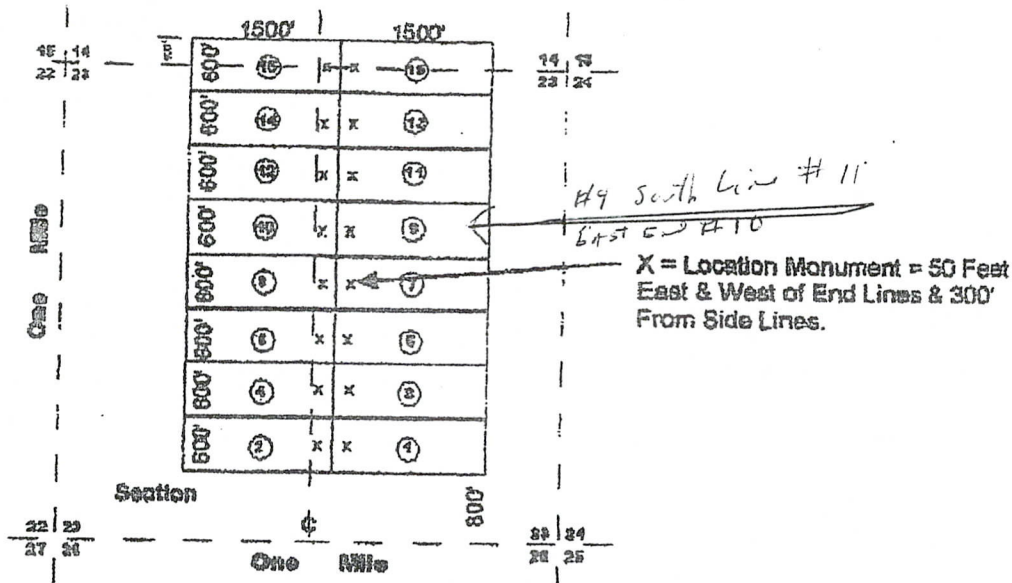
Form MCF100  
Revised July 2003

This form is available from the Arizona Department of Mines & Mineral Resources and may be reproduced.

AMB 392916

#9

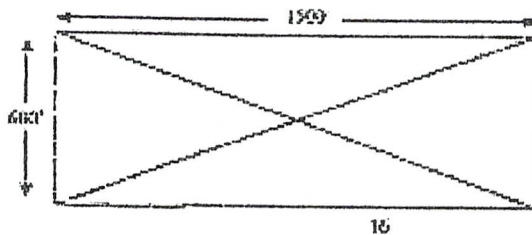
EXHIBIT "A"



Cibor-Navigators International Management Corporation Limited 1 THROUGH 16 as recorded in the records of the Yavapai County Recorder's office. APN Numbers to follow. AMC Numbers are 392908 through 392923.

Claims 1 through 14 are all in Section 23, T12N, and R1E, while 15 and 16 are partially in Section 23 and partially in section 14.

From the 2008 filing, Cibor-Navigators Number 16 is further described as "Beginning at a point in an East direction 1450 feet from the discovery shaft (at which this notice is posted), being in the center of the East end line of said claim; North 300 feet to a point being the North-east corner of said claim; thence West 1500 feet to a post being at the North-west corner of said claim; thence South 300 feet to a post at the center of the West end of this claim; thence South 300 feet to a post at the South-west corner of said claim; thence east 1500 to a post at the South-east corner of said claim; thence North 300 feet to the place of beginning."



PHOENIX, AZ

2008 MAY 30 P 3:06

RECEIVED  
BLM, AZ STATE OFFICE

AMC 392916

The total area of Cibor-Navigators Number 16 is 900,000 Square Feet. The total tract known as Cibor-Navigators Number 16.

#9  
South Line #11  
East Line #10

LOCATION NOTICE FOR LOBE MINING CLAIM

NOTICE IS HEREBY GIVEN that the Cibola-Navigators  
International Mgmt Co LTD lode mining claim has been located  
by Martin Reeder whose current mailing  
address is PO Box 685, Logan, Utah 84323  
435-752-7797

RECEIVED  
BLM ARIZONA STATE OFFICE  
2008 MAY 30 P 3:06  
PHOENIX, AZ  
BLM  
Date  
Stamp

The general course of this claim is \_\_\_\_\_ and it is situated in YAVAPAI  
County, Arizona. This claim is 1500 feet in length and 600 feet in width. This claim runs  
from the location monument on which this location notice is posted approximately 1450 feet in a  
← direction to the Monument end line and 50 feet in a ← direction to the  
\_\_\_\_\_ end line. This claim is marked by six monuments, one at each corner and one at the center of each  
end line of the claim.

The location monument on which this notice is posted is situated within Section 23 Township 15  
Range 12N Gila Salt River Base and Meridian, Arizona and this claim encompasses portions  
of the following quarter section (s), section (s), Township (s) and Range (s) SE CORNER of Section 23  
T12N, R1E, GYSR Meridian, Yavapai, County, AZ  
Gila Salt River Base and Meridian, Arizona.

The locality of this claim with reference to some natural object or permanent monument and additional information  
(if any) concerning its locality are as follows:  
\_\_\_\_\_  
\_\_\_\_\_

DATED AND POSTED on the ground this \_\_\_\_\_ day of \_\_\_\_\_, 20\_\_\_\_  
LOCATOR (s) \_\_\_\_\_

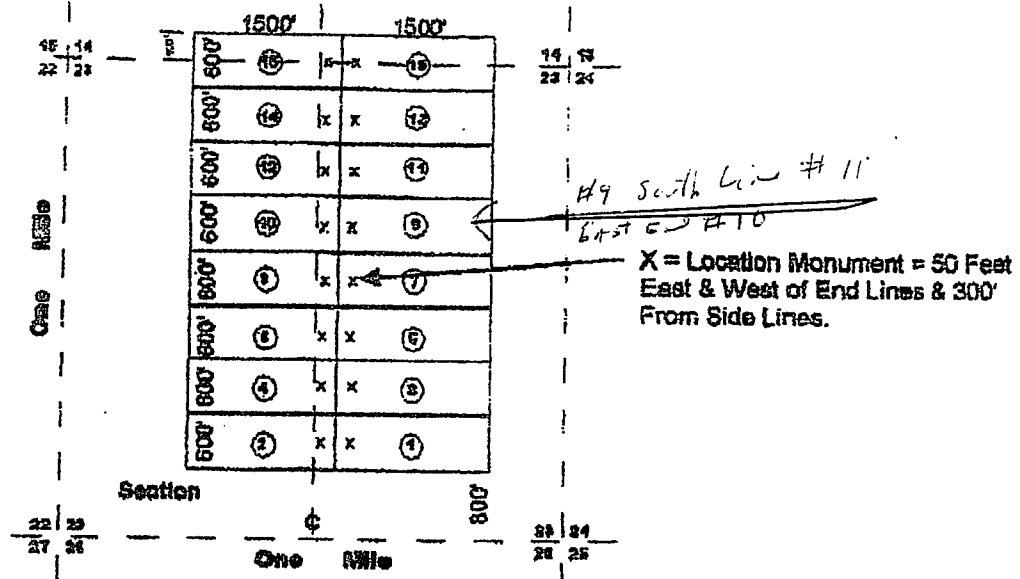
Form MCF100  
Revised July 2005

This form is available from the Arizona Department of Mines & Mineral Resources and may be reproduced.

446392916

# 9

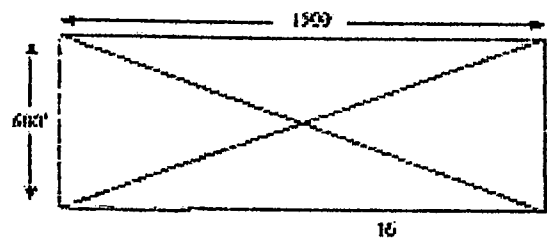
EXHIBIT "A"



Cibor-Navigators International Management Corporation Limited 1 THROUGH 16 as recorded in the records of the Yavapai County Recorder's office. APN Numbers to follow. AMC Numbers are \_\_\_\_\_ through \_\_\_\_\_.

Claims 1 through 14 are all in Section 23, T12N, and R1E, while 15 and 16 are partially in Section 23 and partially in section 14.

From the 2008 filing, Cibor-Navigators Number 16 is further described as "Beginning at a point in an East direction 1450 feet from the discovery shaft (at which this notice is posted), being in the center of the East end line of said claim; North 300 feet to a point being the North-east corner of said claim; thence West 1500 feet to a post being at the North-west corner of said claim; thence South 300 feet to a post at the center of the West end of this claim; thence South 300 feet to a post at the South-west corner of said claim; thence east 1500 to a post at the South-east corner of said claim; thence North 300 feet to the place of beginning."



RECEIVED  
 BLM, AZ STATE OFFICE  
 2008 MAY 30 P 3:06  
 PHOENIX, AZ  
 392916

The total area of Cibor-Navigators Number 16 is 900,000 Square Feet. The total tract known as Cibor-Navigators Number 16.

#10  
South Line #12

LOCATION NOTICE FOR LOBE MINING CLAIM #10

NOTICE IS HEREBY GIVEN that the Cibola-Navigators  
International Mgmt Co LTD lode mining claim has been located  
by Martin Reeder whose current mailing  
address is PO Box 685, Logan, Utah 84322  
435-753-7797

BLM  
Date  
Stamp

PHOENIX, AZ

2008 MAY 30 P 3:00

RECEIVED  
BLM, AZ STATE OFFICE

The general course of this claim is \_\_\_\_\_ and it is situated in Yavapai  
County, Arizona. This claim is 1500 feet in length and 600 feet in width. This claim runs  
from the location monument on which this location notice is posted approximately 14.50 feet in a  
E direction to the Monument end line and 50 feet in a E direction to the  
\_\_\_\_\_ end line. This claim is marked by six monuments, one at each corner and one at the center of each  
end line of the claim.

The location monument on which this notice is posted is situated within Section 23 Township 15  
\_\_\_\_\_, Range 12N, Gila Salt River Base and Meridian, Arizona and this claim encompasses portions  
of the following quarter section (s), section (s), Township (s) and Range (s) SE CORNER of Section 23  
T12N, R1E, GYSR Meridian, Yavapai, County, AZ  
Gila Salt River Base and Meridian, Arizona.

The locality of this claim with reference to some natural object or permanent monument and additional information  
(if any) concerning its locality are as follows: \_\_\_\_\_  
\_\_\_\_\_  
\_\_\_\_\_

DATED AND POSTED on the ground this 15 day of May, 2008  
LOCATOR (s) Martin Reeder

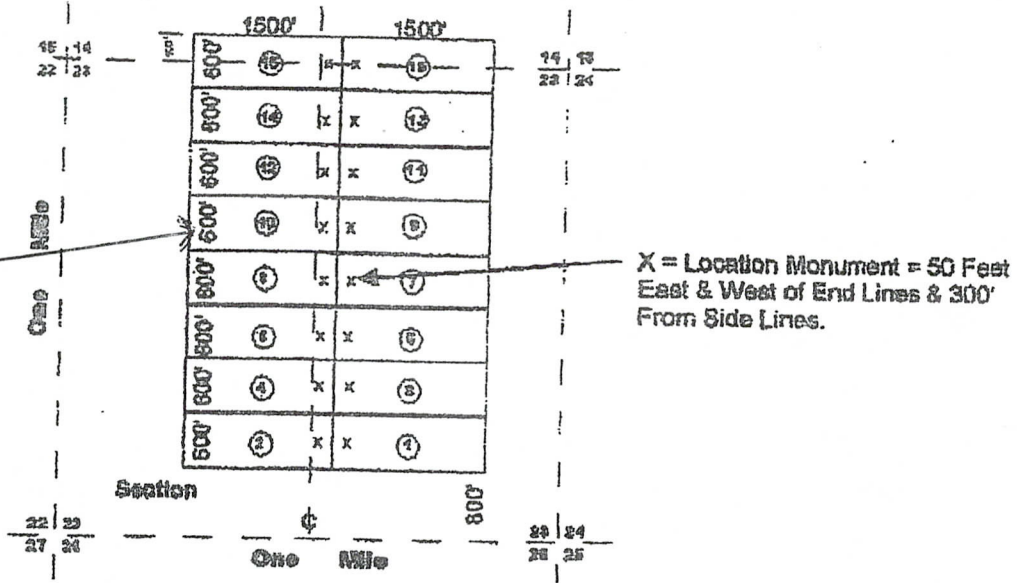
Form MCF100  
Revised July 2003

This form is available from the Arizona Department of Mines & Mineral Resources and may be reproduced.

AMB 392917



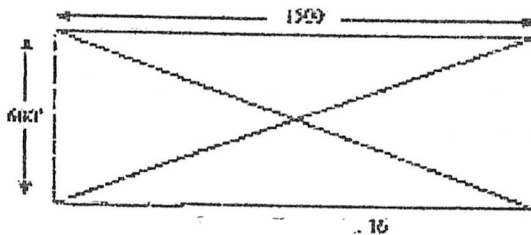
EXHIBIT "A"



Cibor-Navigators International Management Co Limited 1 THROUGH 16 as recorded in the records of the Yavapai County Recorder's office. APN Numbers to follow. AMC Numbers are 392908 through 392923.

Claims 1 through 14 are all in Section 23, T12N, and R1E, while 15 and 16 are partially in Section 23 and partially in section 14.

From the 2008 filing, Cibor-Navigators Number 16 is further described as "Beginning at a point in an East direction 1450 feet from the discovery shaft (at which this notice is posted), being in the center of the East end line of said claim; North 300 feet to a point being the North-east corner of said claim; thence West 1500 feet to a post being at the North-west corner of said claim; thence South 300 feet to a post at the center of the West end of this claim; thence South 300 feet to a post at the South-west corner of said claim; thence east 1500 to a post at the South-east corner of said claim; thence North 300 feet to the place of beginning."



PHOENIX, AZ

2008 MAY 30 P 3:06

RECEIVED  
BLM, AZ STATE OFFICE

AMC 392917

The total area of Cibor-Navigators Number 16 is 900,000 Square Feet. The total tract known as Cibor-Navigators Number 16.

#10  
South Line #12

LOCATION NOTICE FOR LOBE MINING CLAIM

NOTICE IS HEREBY GIVEN that the Cibola-Navigators  
International Mgmt Co LTD lode mining claim has been located  
by Martin Reader whose current mailing  
address is PO Box 685, Logan, Utah 84323  
435-753-7797

RECEIVED  
BLM, AZ STATE OFFICE  
2008 MAY 30 P 3:00  
PHOENIX, AZ  
BLM  
Date  
Stamp

The general course of this claim is \_\_\_\_\_ and it is situated in YAVAPAI  
County, Arizona. This claim is 1500 feet in length and 600 feet in width. This claim runs  
from the location monument on which this location notice is posted approximately 1450 feet in a  
E direction to the Monument and line and 50 feet in a E direction to the  
\_\_\_\_\_ end line. This claim is marked by six monuments, one at each corner and one at the center of each  
end line of the claim.

The location monument on which this notice is posted is situated within Section 23, Township 16  
Range 12N, Gila Salt River Base and Meridian, Arizona and this claim encompasses portions  
of the following quarter section (s), section (s), Township (s) and Range (s) SE corner of section 23  
T12N, R1E, GYSR Meridian, Yavapai, County, AZ  
Gila Salt River Base and Meridian, Arizona.

The locality of this claim with reference to some natural object or permanent monument and additional information  
(if any) concerning its locality are as follows: \_\_\_\_\_  
\_\_\_\_\_  
\_\_\_\_\_

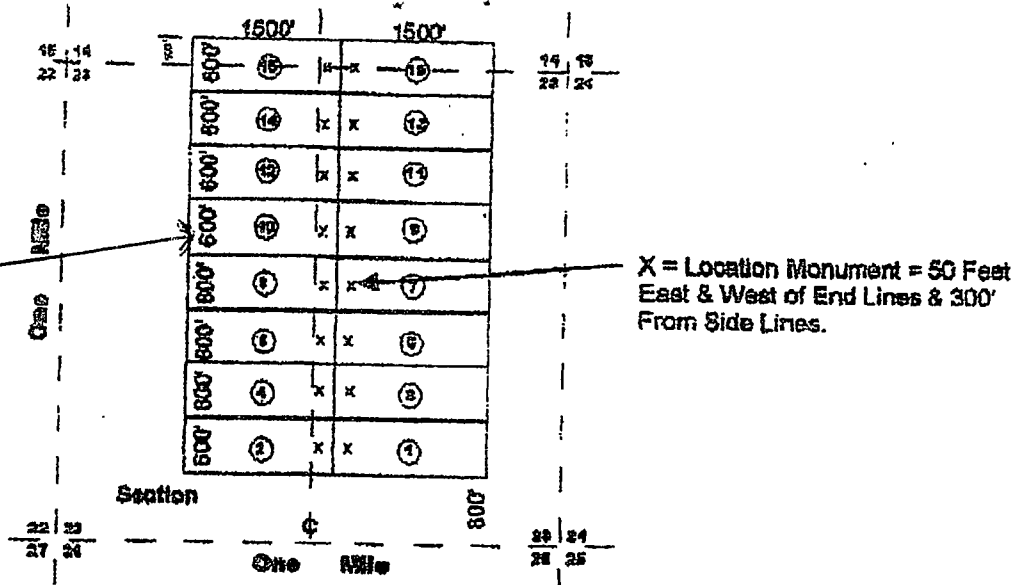
DATED AND POSTED on the ground this \_\_\_\_\_ day of \_\_\_\_\_, 20\_\_\_\_  
LOCATOR (s): \_\_\_\_\_

Form MCF-00  
Revised July 2005

This form is available from the Arizona Department of Mines & Mineral Resources and may be reproduced.

ANC 392917

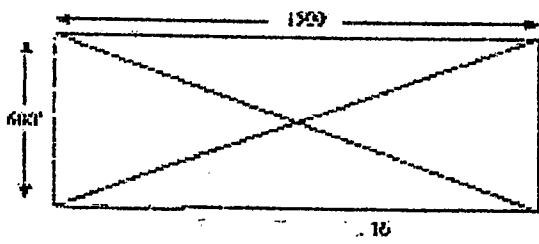
EXHIBIT "A"



Cibor-Navigators International Management Co Limited 1 THROUGH 16 as recorded in the records of the Yavapai County Recorder's office. APN Numbers to follow. AMC Numbers are \_\_\_\_\_ through \_\_\_\_\_.

Claims 1 through 14 are all in Section 23, T12N, and R1E, while 15 and 16 are partially in Section 23 and partially in section 14.

From the 2008 filing, Cibor-Navigators Number 16 is further described as "Beginning at a point in an East direction 1450 feet from the discovery shaft (at which this notice is posted), being in the center of the East end line of said claim; North 300 feet to a point being the North-east corner of said claim; thence West 1500 feet to a post being at the North-west corner of said claim; thence South 300 feet to a post at the center of the West end of this claim; thence South 300 feet to a post at the South-west corner of said claim; thence east 1500 to a post at the South-east corner of said claim; thence North 300 feet to the place of beginning."



RECEIVED  
 BLM, AZ STATE OFFICE  
 2008 MAY 30 P 3:06  
 PHOENIX, AZ  
 AMC 392917

The total area of Cibor-Navigators Number 16 is 900,000 Square Feet. The total tract known as Cibor-Navigators Number 16.

#11  
South line #13

LOCATION NOTICE FOR LOBE MINING CLAIM #11

NOTICE IS HEREBY GIVEN that the Cibola Navigators  
International Mgmt Co LTD lode mining claim has been located  
by Martin Reeder whose current mailing  
address is PO Box 685, Logan, Utah 84322  
435-753-7797

BLM Date Stamp	PHOENIX, AZ	RECEIVED
		BLM AZ STATE OFFICE
		2008 MAY 30 P 3:01

The general course of this claim is \_\_\_\_\_ and it is situated in YAVAPAI  
County, Arizona. This claim is 1500 feet in length and 600 feet in width. This claim runs  
from the location monument on which this location notice is posted approximately 1450 feet in a  
E direction to the MONUMENT end line and 50 feet in a E direction to the  
\_\_\_\_\_ end line. This claim is marked by six monuments, one at each corner and one at the center of each  
end line of the claim.

The location monument on which this notice is posted is situated within Section 23 Township 15  
Range 12N Gila Salt River Base and Meridian, Arizona and this claim encompasses portions  
of the following quarter section (s), section (s), Township (s) and Range (s) SE CORNER of Section 23  
T12N, R1E, GYSR Meridian, YAVAPAI, County, AZ  
Gila Salt River Base and Meridian, Arizona.

The locality of this claim with reference to some natural object or permanent monument and additional information  
(if any) concerning its locality are as follows:  
\_\_\_\_\_  
\_\_\_\_\_

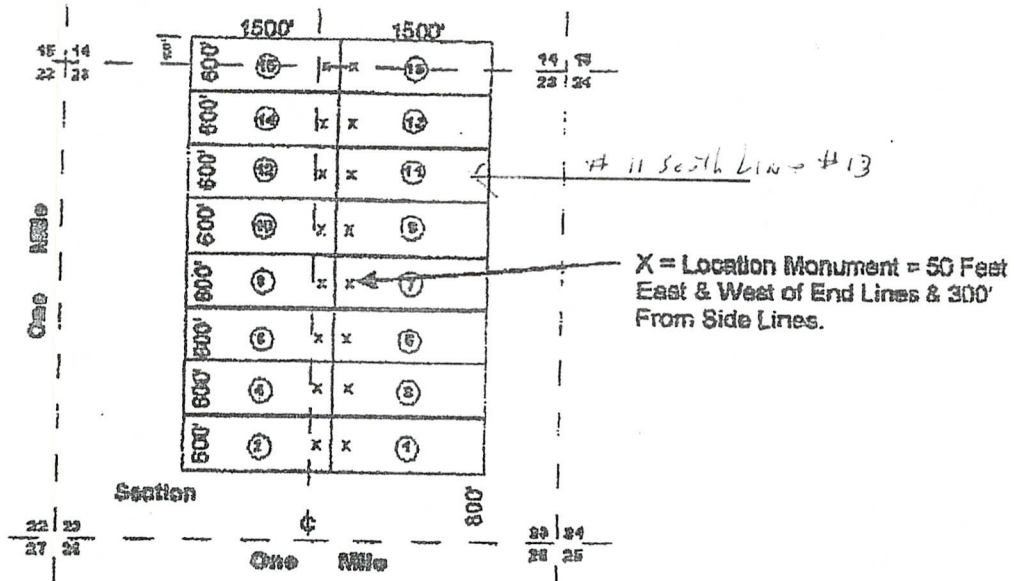
LOCATED AND POSTED on the ground this 15 day of May, 2008

LOCATOR (s) Martin Reeder

AMS 392918

Form MCF102  
Revised July 2005

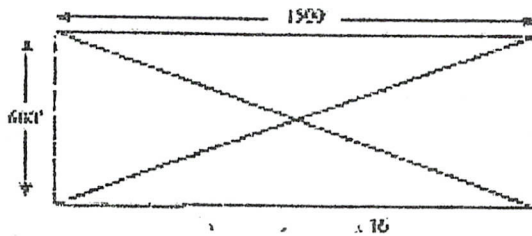
EXHIBIT "A"



Cibor-Navigators International Management Co Limited 1 THROUGH 16 as recorded in the records of the Yavapai County Recorder's office. APN Numbers to follow. AMC Numbers are 392908 through 392923.

Claims 1 through 14 are all in Section 23, T12N, and R1E, while 15 and 16 are partially in Section 23 and partially in section 14.

From the 2008 filing, Cibor-Navigators Number 16 is further described as "Beginning at a point in an East direction 1450 feet from the discovery shaft (at which this notice is posted), being in the center of the East end line of said claim; North 300 feet to a point being the North-east corner of said claim; thence West 1500 feet to a post being at the North-west corner of said claim; thence South 300 feet to a post at the center of the West end of this claim; thence South 300 feet to a post at the South-west corner of said claim; thence east 1500 to a post at the South-east corner of said claim; thence North 300 feet to the place of beginning."



The total area of Cibor-Navigators Number 16 is 900,000 Square Feet. The total tract known as Cibor-Navigators Number 16.

RECEIVED  
B.L.M. AZ STATE OFFICE  
2008 MAY 30 P 1 01  
PHOENIX, AZ

AMC 392918

#11  
South line #13

LOCATION NOTICE FOR LOBE MINING CLAIM

NOTICE IS HEREBY GIVEN that the Cibola-Navigators  
International Mgmt Co LTD lode mining claim has been located  
 by MARTIN REEDER whose current mailing  
 address is PO Box 685, Logan, Utah 84323  
435-752-7797

RECEIVED  
 BLM  
 AZ STATE OFFICE  
 PHOENIX, AZ  
 2008 MAY 30 P 3: 01  
 BLM  
 Date  
 Stamp

The general course of this claim is \_\_\_\_\_ and it is situated in YAVAPAI  
 County, Arizona. This claim is 1500 feet in length and 600 feet in width. This claim runs  
 from the location monument on which this location notice is posted approximately 1450 feet in a  
E direction to the Monument end line and 50 feet in a E direction to the  
 \_\_\_\_\_ end line. This claim is marked by six monuments, one at each corner and one at the center of each  
 end line of the claim.

The location monument on which this notice is posted is situated within Section 23 Township 15  
 \_\_\_\_\_ Range 12N, Gila Salt River Base and Meridian, Arizona and this claim encompasses portions  
 of the following quarter section (s), section (s), Township (s) and Range (s) SE Corner of Section 23,  
T12N, R1E, G+SR Meridian, Yavapai, County, AZ  
 Gila Salt River Base and Meridian, Arizona.

The locality of this claim with reference to some natural object or permanent monument and additional information  
 (if any) concerning its locality are as follows:  
 \_\_\_\_\_  
 \_\_\_\_\_

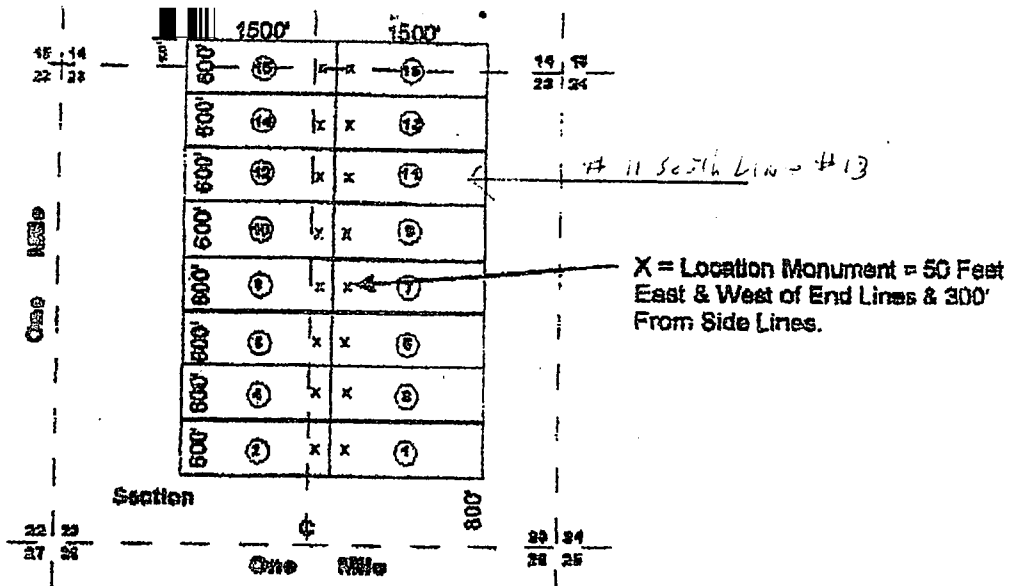
LOCATED AND POSTED on the ground this \_\_\_\_\_ day of \_\_\_\_\_, 20\_\_\_\_  
 LOCATOR (s) \_\_\_\_\_

Form MCF100  
 Revised July 2005

This form is available from the Arizona Department of Mines & Mineral Resources and may be reproduced.

ANC 392910

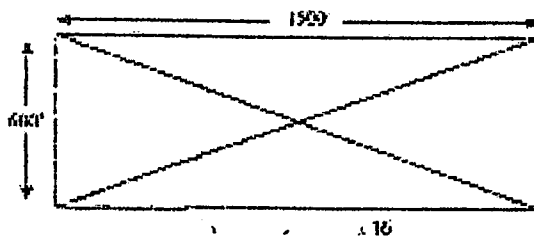
EXHIBIT "A"



Cibor-Navigators International Management Co Limited 1 THROUGH 16 as recorded in the records of the Yavapai County Recorder's office. APN Numbers to follow. AMC Numbers are \_\_\_\_\_ through \_\_\_\_\_.

Claims 1 through 14 are all in Section 23, T12N, and R1E, while 15 and 16 are partially in Section 23 and partially in section 14.

From the 2008 filing, Cibor-Navigators Number 16 is further described as "Beginning at a point in an East direction 1450 feet from the discovery shaft (at which this notice is posted), being in the center of the East end line of said claim; North 300 feet to a point being the North-east corner of said claim; thence West 1500 feet to a post being at the North-west corner of said claim; thence South 300 feet to a post at the center of the West end of this claim; thence South 300 feet to a post at the South-west corner of said claim; thence east 1500 to a post at the South-east corner of said claim; thence North 300 feet to the place of beginning."



The total area of Cibor-Navigators Number 16 is 900,000 Square Feet. The total tract known as Cibor-Navigators Number 16.

RECEIVED  
BLM, AZ STATE OFFICE  
2008 MAY 30 P 5 07  
PHOENIX, AZ

4HC 392918

#12  
South Line #14  
West Line #11

LOCATION NOTICE FOR LOBE MINING CLAIM #12

NOTICE IS HEREBY GIVEN that the Cibor-Navigators  
International Mgmt Co LTD lode mining claim has been located  
by Martin Reeder whose current mailing  
address is PO Box 685, Logan, Utah 84322  
435-753-7797

RECEIVED  
BLM, AZ STATE OFFICE  
2008 MAY 30 P 3:07  
PHOENIX, AZ  
BLM  
Date  
Stamp

The general course of this claim is West Line #11  
South Line #14 and it is situated in YAVAPAI  
County, Arizona. This claim is 1500 feet in length and 600 feet in width. This claim runs  
from the location monument on which this location notice is posted approximately 1450 feet in a  
← direction to the Monument end line and 50 feet in a ← direction to the  
end line. This claim is marked by six monuments, one at each corner and one at the center of each  
end line of the claim.

The location monument on which this notice is posted is situated within Section 23 Township 15  
Range 12N Gila Salt River Base and Meridian, Arizona and this claim encompasses portions  
of the following quarter section (s), section (s), Township (s) and Range (s) SE CORNER of Section 23,  
T12N, R1E, GYSR Meridian, Yavapai, County, AZ  
Gila Salt River Base and Meridian, Arizona.

The locality of this claim with reference to some natural object or permanent monument and additional information  
(if any) concerning its locality are as follows:

LOCATED AND POSTED on the ground this 15 day of May, 2008

LOCATOR (s) Martin Reeder

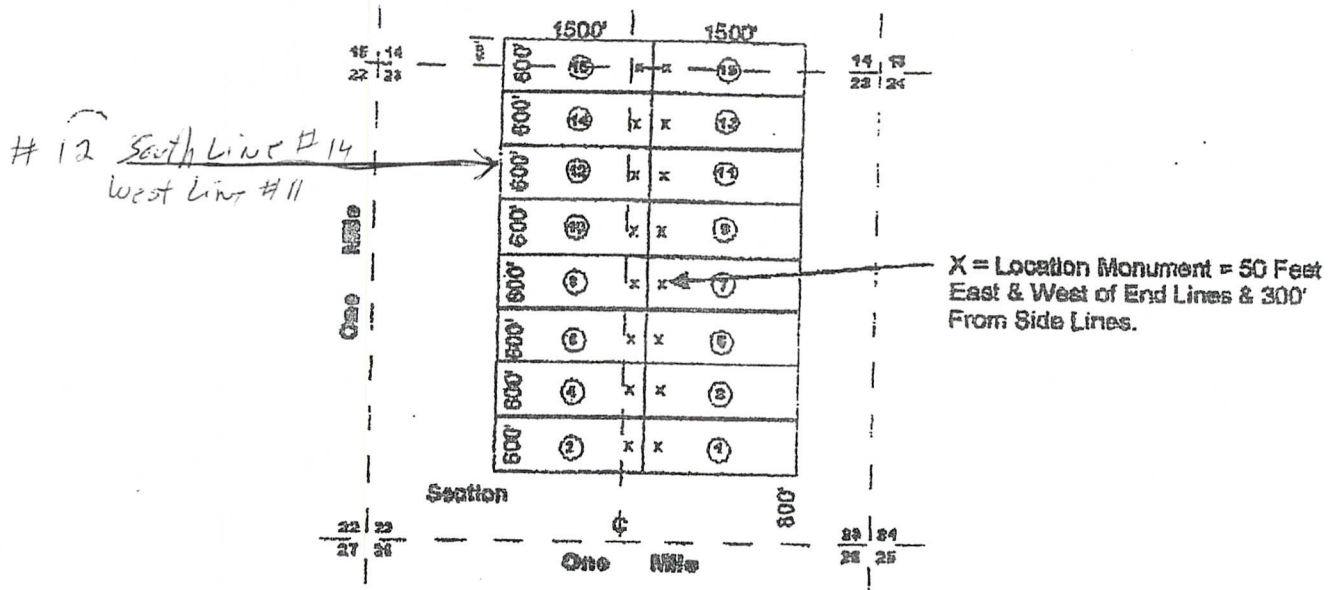
Form MCF100  
Revised July 2005

This form is available from the Arizona Department of Mines & Mineral Resources and may be reproduced.

AMC 392919



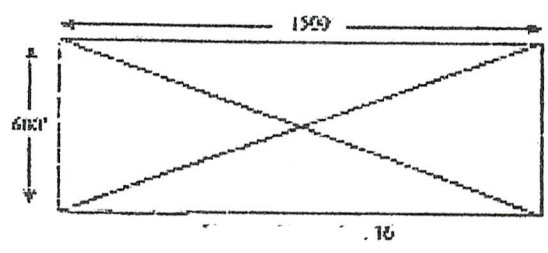
EXHIBIT "A"



Cibor-Navigators International Management Co Limited 1 THROUGH 16 as recorded in the records of the Yavapai County Recorder's office. APN Numbers to follow. AMC Numbers are 392908 through 392923.

Claims 1 through 14 are all in Section 23, T12N, and R1E, while 15 and 16 are partially in Section 23 and partially in section 14.

From the 2008 filing, Cibor-Navigators Number 16 is further described as "Beginning at a point in an East direction 1450 feet from the discovery shaft (at which this notice is posted), being in the center of the East end line of said claim; North 300 feet to a point being the North-east corner of said claim; thence West 1500 feet to a post being at the North-west corner of said claim; thence South 300 feet to a post at the center of the West end of this claim; thence South 300 feet to a post at the South-west corner of said claim; thence east 1500 to a post at the South-east corner of said claim; thence North 300 feet to the place of beginning."



RECEIVED  
 BLM, AZ STATE OFFICE  
 2008 MAY 30 P 3:07  
 PHOENIX, AZ

The total area of Cibor-Navigators Number 16 is 900,000 Square Feet. The total tract known as Cibor-Navigators Number 16.

AMC 392919

#12  
South Line #14  
West Line #11

LOCATION NOTICE FOR LOBE MINING CLAIM

NOTICE IS HEREBY GIVEN that the Cibola-Navigators  
International Mgmt Co LTD lode mining claim has been located  
by Martin Reader whose current mailing  
address is PO Box 685, Logan, Utah 84323  
435-752-7797

RECEIVED  
BLM, AZ STATE OFFICE  
2008 MAY 30 P 3: 01  
PHOENIX, AZ  
BLM  
Date  
Stamp

The general course of this claim is West Line #11  
South Line #14 and it is situated in YAVAPAI  
County, Arizona. This claim is 1500 feet in length and 600 feet in width. This claim runs  
from the location monument on which this location notice is posted approximately 1450 feet in a  
← direction to the MONUMENT end line and 50 feet in a ← direction to the  
end line. This claim is marked by six monuments, one at each corner and one at the center of each  
end line of the claim.

The location monument on which this notice is posted is situated within Section 23 Township 15  
Range 12N Gila Salt River Base and Meridian, Arizona and this claim encompasses portions  
of the following quarter section (s), section (s), Township (s) and Range (s) SE CORNER OF SECTION 23  
T12N, R1E, GYSR Meridian, Yavapai, County, AZ  
Gila Salt River Base and Meridian, Arizona.

The locality of this claim with reference to some natural object or permanent monument and additional information  
(if any) concerning its locality are as follows:

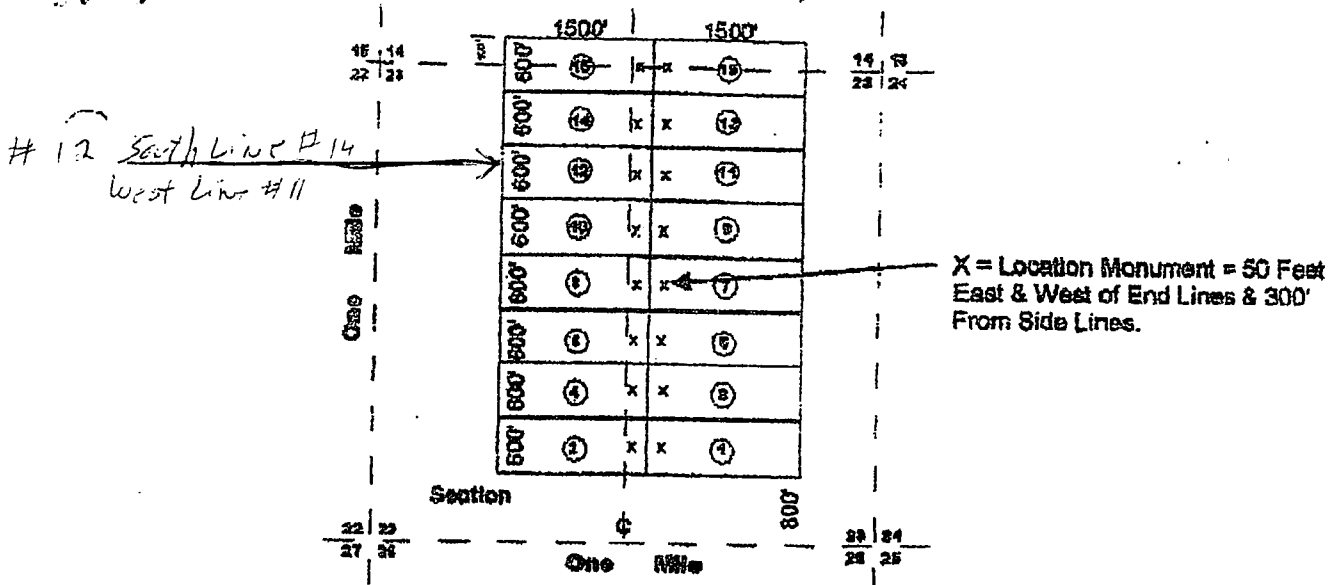
DATED AND POSTED on the ground this \_\_\_\_\_ day of \_\_\_\_\_, 20\_\_\_\_  
LOCATOR (s) \_\_\_\_\_

Form MCF100  
Revised July 2005

This form is available from the Arizona Department of Mines & Mineral Resources and may be reproduced.

AMB 292919

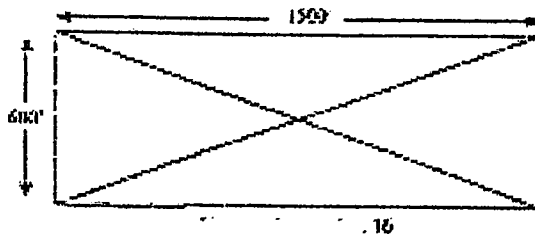
EXHIBIT "A"



Cibor-Navigators International Management Co Limited 1 THROUGH 16 as recorded in the records of the Yavapai County Recorder's office. APN Numbers to follow. AMC Numbers are \_\_\_\_\_ through \_\_\_\_\_.

Claims 1 through 14 are all in Section 23, T12N, and R1E, while 15 and 16 are partially in Section 23 and partially in section 14.

From the 2008 filing, Cibor-Navigators Number 16 is further described as "Beginning at a point in an East direction 1450 feet from the discovery shaft (at which this notice is posted), being in the center of the East end line of said claim; North 300 feet to a point being the North-east corner of said claim; thence West 1500 feet to a post being at the North-west corner of said claim; thence South 300 feet to a post at the center of the West end of this claim; thence South 300 feet to a post at the South-west corner of said claim; thence east 1500 to a post at the South-east corner of said claim; thence North 300 feet to the place of beginning."



RECEIVED  
 B.L.M. AZ STATE OFFICE  
 2008 MAY 30 P 3:07  
 PHOENIX, AZ

The total area of Cibor-Navigators Number 16 is 900,000 Square Feet. The total tract known as Cibor-Navigators Number 16.

2008 05 29 11:17

LOCATION NOTICE FOR LOBE MINING CLAIM #13

NOTICE IS HEREBY GIVEN that the Cibola-Navigators  
International Mgmt Co LTO lode mining claim has been located

by Martin Reeder whose current mailing  
address is PO Box 685, Logan, Utah 84322  
435-752-7797

BLM  
Date  
Stamp

PHOENIX, AZ

2008 MAY 30 P 3:01

RECEIVED  
BLM  
ARIZONA STATE OFFICE

The general course of this claim is South Line #13 and it is situated in YAVAPAI  
County, Arizona. This claim is 1500 feet in length and 600 feet in width. This claim runs

from the location monument on which this location notice is posted approximately 1450 feet in a  
E direction to the Monument end line and 50 feet in a E direction to the

end line. This claim is marked by six monuments, one at each corner and one at the center of each  
end line of the claim.

The location monument on which this notice is posted is situated within Section 23 Township 15  
Range 12N Gila Salt River Base and Meridian, Arizona and this claim encompasses portions

of the following quarter section (s), section (s), Township (s) and Range (s) SE CORNER of Section 23,  
T12N, R1E, G4SR Meridian, Yavapai, County, AZ

Gila Salt River Base and Meridian, Arizona.

The locality of this claim with reference to some natural object or permanent monument and additional information  
(if any) concerning its locality are as follows:

LOCATED AND POSTED on the ground this 15 day of May, 2008

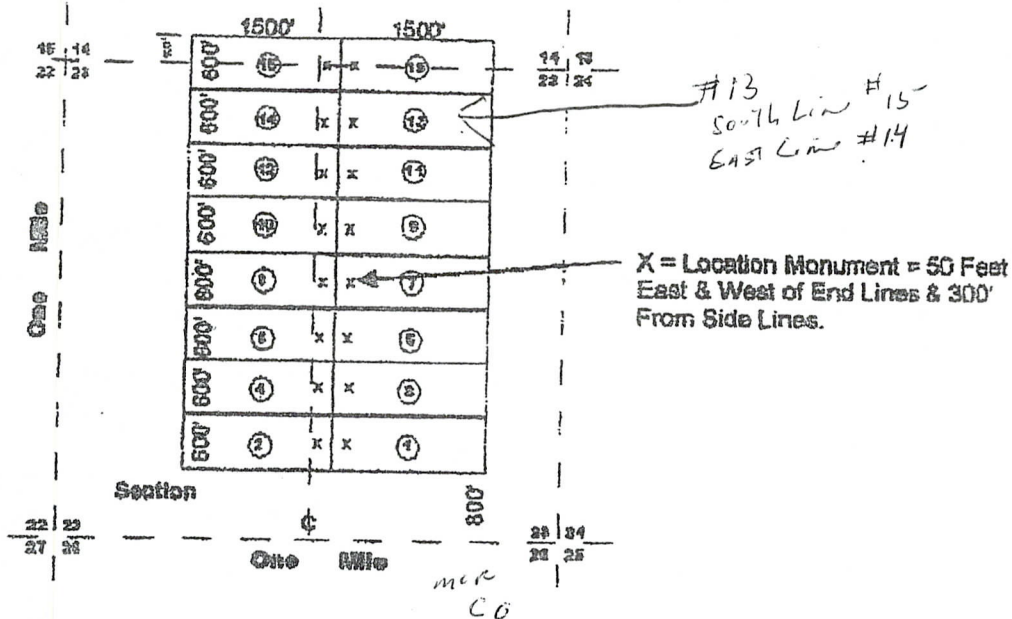
LOCATOR (s) Martin Reeder

Form MCF100  
Revised July 2005

This form is available from the Arizona Department of Mines & Mineral Resources and may be reproduced.

AMB 392920

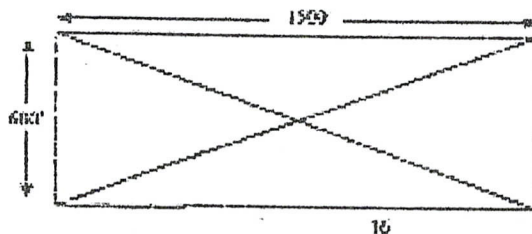
EXHIBIT "A"



Cibor-Navigators International Management Limited 1 THROUGH 16 as recorded in the records of the Yavapai County Recorder's office. APN Numbers to follow. AMC Numbers are 392908 through 392923.

Claims 1 through 14 are all in Section 23, T12N, and R1E, while 15 and 16 are partially in Section 23 and partially in section 14.

From the 2008 filing, Cibor-Navigators Number 16 is further described as "Beginning at a point in an East direction 1450 feet from the discovery shaft (at which this notice is posted), being in the center of the East end line of said claim; North 300 feet to a point being the North-east corner of said claim; thence West 1500 feet to a post being at the North-west corner of said claim; thence South 300 feet to a post at the center of the West end of this claim; thence South 300 feet to a post at the South-west corner of said claim; thence east 1500 to a post at the South-east corner of said claim; thence North 300 feet to the place of beginning."



The total area of Cibor-Navigators Number 16 is 900,000 Square Feet. The total tract known as Cibor-Navigators Number 16.

RECEIVED  
B.L.M. AZ STATE OFFICE  
2008 MAY 30 P3: 07  
PHOENIX, AZ

AMC 392920

LOCATION NOTICE FOR LOBE MINING CLAIM

NOTICE IS HEREBY GIVEN that the Cibola-Navigators  
International Mgmt Co LTD lode mining claim has been located  
by Martin Reader whose current mailing  
address is PO Box 685, Logan, Utah 84323  
435-753-7797

BLM  
Date  
Stamp

PHOENIX, AZ

2008 MAY 30 P 3:01

RECEIVED  
BLM ARIZONA STATE OFFICE

The general course of this claim is South Line #13 and it is situated in YAVAPAI  
County, Arizona. This claim is 1500 feet in length and 600 feet in width. This claim runs  
from the location monument on which this location notice is posted approximately 1450 feet in a  
E direction to the MONUMENT end line and 50 feet in a E direction to the  
end line. This claim is marked by six monuments, one at each corner and one at the center of each  
end line of the claim.

The location monument on which this notice is posted is situated within Section 23 Township 15  
Range 12N Gila Salt River Base and Meridian, Arizona and this claim encompasses portions  
of the following quarter section (s), section (s), Township (s) and Range (s) SE CORNER OF SECTION 23,  
T12N, R1E, GTSR Meridian, YAVAPAI, County, AZ  
Gila Salt River Base and Meridian, Arizona.

The locality of this claim with reference to some natural object or permanent monument and additional information  
(if any) concerning its locality are as follows:

LOCATED AND POSTED on the ground this \_\_\_\_\_ day of \_\_\_\_\_, 20\_\_\_\_

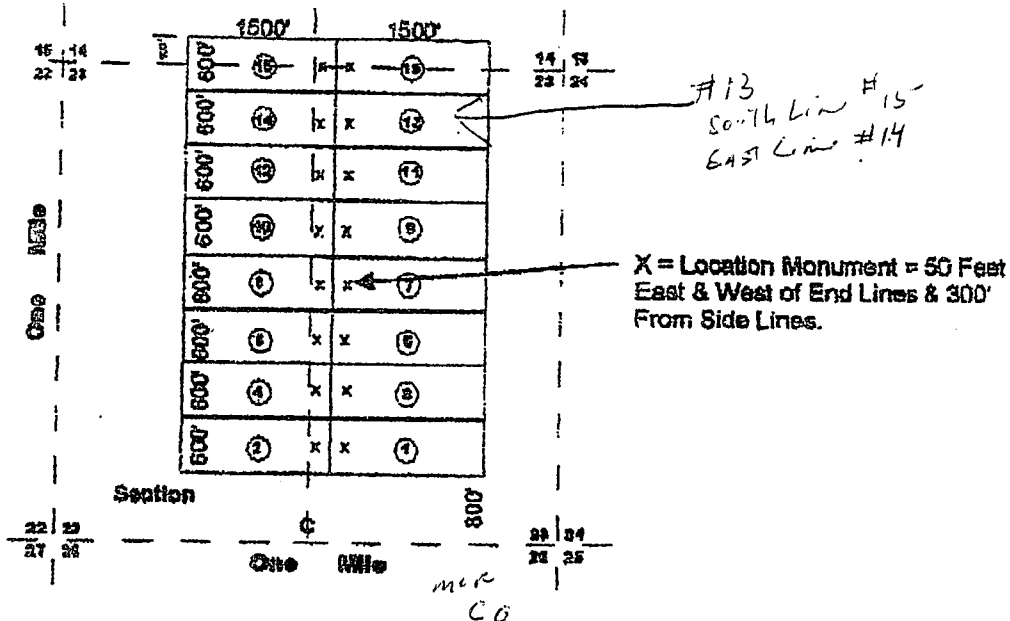
LOCATOR (s)

Form MCF 00  
Revised July 2005

This form is available from the Arizona Department of Mines & Mineral Resources and may be reproduced.

MB 392920

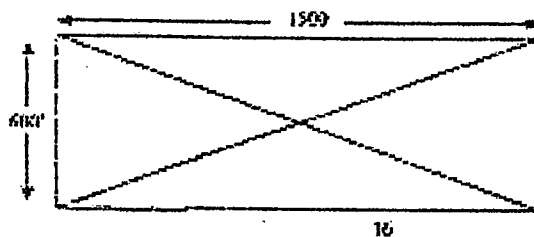
EXHIBIT "A"



Cibor-Navigators International Management Limited 1 THROUGH 16 as recorded in the records of the Yavapai County Recorder's office. APN Numbers to follow. AMC Numbers are \_\_\_\_\_ through \_\_\_\_\_.

Claims 1 through 14 are all in Section 23, T12N, and R1E, while 15 and 16 are partially in Section 23 and partially in section 14.

From the 2008 filing, Cibor-Navigators Number 16 is further described as "Beginning at a point in an East direction 1450 feet from the discovery shaft (at which this notice is posted), being in the center of the East end line of said claim; North 300 feet to a point being the North-east corner of said claim; thence West 1500 feet to a post being at the North-west corner of said claim; thence South 300 feet to a post at the center of the West end of this claim; thence South 300 feet to a post at the South-west corner of said claim; thence east 1500 to a post at the South-east corner of said claim; thence North 300 feet to the place of beginning."



The total area of Cibor-Navigators Number 16 is 900,000 Square Feet. The total tract known as Cibor-Navigators Number 16.

RECEIVED  
BLM AZ STATE OFFICE  
2008 MAY 30 P 3:01  
PHOENIX, AZ

INS 392920

LOCATION NOTICE FOR LOBE MINING CLAIM #14  
 NOTICE IS HEREBY GIVEN that the Cibola Navigators  
International Mgmt Co LTD lode mining claim has been located  
 by Martin Reeder whose current mailing  
 address is PO Box 685, Logan, Utah 84323  
435-753-7797

RECEIVED  
 BLM, AZ STATE OFFICE  
 2008 MAY 30 P 3:08  
 PHOENIX, AZ  
 BLM  
 Date  
 Stamp

The general course of this claim is South Line #16 / West Line #13 and it is situated in YAVAPAI  
 County, Arizona. This claim is 1500 feet in length and 600 feet in width. This claim runs  
 from the location monument on which this location notice is posted approximately 1450 feet in a  
E direction to the MONUMENT end line and 50 feet in a E direction to the  
 \_\_\_\_\_ end line. This claim is marked by six monuments, one at each corner and one at the center of each  
 end line of the claim.

The location monument on which this notice is posted is situated within Section 23 Township 15  
 \_\_\_\_\_ Range 12N Gila Salt River Base and Meridian, Arizona and this claim encompasses portions  
 of the following quarter section (s), section (s), Township (s) and Range (s) SE CORNER of Section 23,  
T12N, R1E, GTSR Meridian, YAVAPAI, County, AZ  
 Gila Salt River Base and Meridian, Arizona.

The locality of this claim with reference to some natural object or permanent monument and additional information  
 (if any) concerning its locality are as follows:

DATED AND POSTED on the ground this 15 day of May, 2008

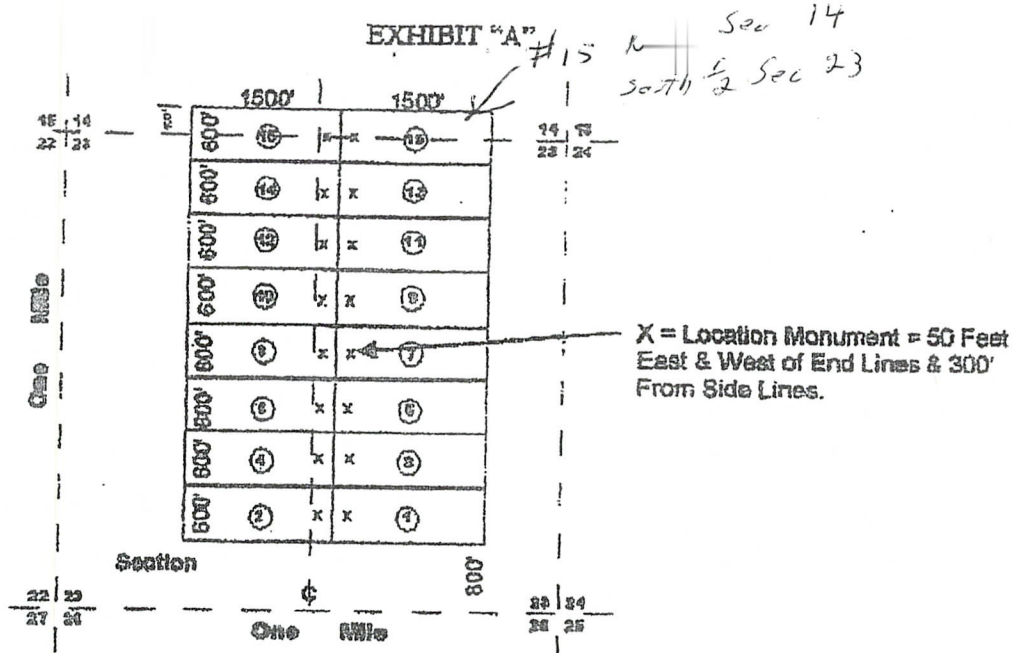
LOCATOR (s) Martin Reeder

Form MCF100  
 Revised July 2005

This form is available from the Arizona Department of Mines & Mineral Resources and may be reproduced.

AMC 392921

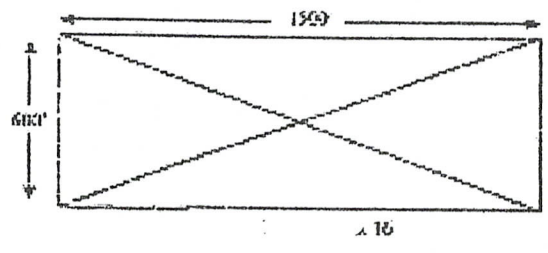




Cibor-Navigators International Management Co. Limited 1 THROUGH 16 as recorded in the records of the Yavapai County Recorder's office. APN Numbers to follow. AMC Numbers are 392908 through 392923.

Claims 1 through 14 are all in Section 23, T12N, and R1E, while 15 and 16 are partially in Section 23 and partially in section 14.

From the 2008 filing, Cibor-Navigators Number 16 is further described as "Beginning at a point in an East direction 1450 feet from the discovery shaft (at which this notice is posted), being in the center of the East end line of said claim; North 300 feet to a point being the North-east corner of said claim; thence West 1500 feet to a post being at the North-west corner of said claim; thence South 300 feet to a post at the center of the West end of this claim; thence South 300 feet to a post at the South-west corner of said claim; thence east 1500 to a post at the South-east corner of said claim; thence North 300 feet to the place of beginning."



The total area of Cibor-Navigators Number 16 is 900,000 Square Feet. The total tract known as Cibor-Navigators Number 16.

RECEIVED  
 B.L.M. AZ STATE OFFICE  
 2008 MAY 30 P 3:08  
 PHOENIX, AZ

MS 392921

LOCATION NOTICE FOR LOSE MINING CLAIM

NOTICE IS HEREBY GIVEN that the Cibon-Navigators  
International Mgmt Co LTD lode mining claim has been located  
by MARTIN REEDER whose current mailing  
address is PO Box 685, Logan, Utah 84323  
435-753-7777

RECEIVED  
BLM, AZ STATE OFFICE  
2008 MAY 30 P 3:08  
PHOENIX, AZ  
BLM  
Date  
Stamp

The general course of this claim is South Line #16 / West Line #13 and it is situated in YAVAPAI  
County, Arizona. This claim is 1500 feet in length and 600 feet in width. This claim runs  
from the location monument on which this location notice is posted approximately 1450 feet in a  
E direction to the MONUMENT end line and 50 feet in a E direction to the  
\_\_\_\_\_ end line. This claim is marked by six monuments, one at each corner and one at the center of each  
end line of the claim.

The location monument on which this notice is posted is situated within Section 23, Township 15  
\_\_\_\_\_, Range 12N, Gila Salt River Base and Meridian, Arizona and this claim encompasses portions  
of the following quarter section (s), section (s), Township (s) and Range (s) SE CORNER of Section 23,  
T12N, R1E, GYSR Meridian, Yavapai, County, AZ  
Gila Salt River Base and Meridian, Arizona.

The locality of this claim with reference to some natural object or permanent monument and additional information  
(if any) concerning its locality are as follows:

DATED AND POSTED on the ground this \_\_\_\_\_ day of \_\_\_\_\_, 20\_\_\_\_

LOCATOR (s): \_\_\_\_\_

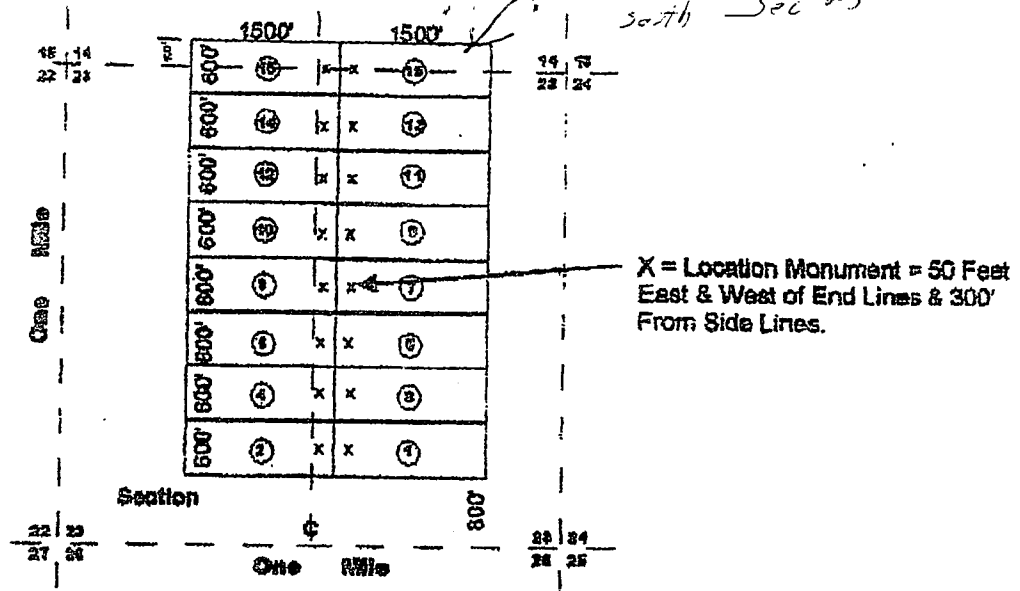
Form MCF 00  
Revised July 2005

This form is available from the Arizona Department of Mines & Mineral Resources and may be reproduced.

AMC 392921

EXHIBIT "A"

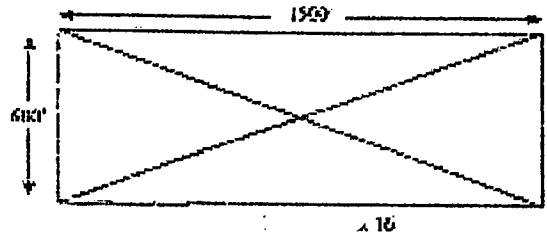
#15 M Sec 14  
South Sec 23



Cibor-Navigators International Management Co: Limited 1 THROUGH 16 as recorded in the records of the Yavapai County Recorder's office. APN Numbers to follow. AMC Numbers are \_\_\_\_\_ through \_\_\_\_\_.

Claims 1 through 14 are all in Section 23, T12N, and R1E, while 15 and 16 are partially in Section 23 and partially in section 14.

From the 2008 filing, Cibor-Navigators Number 16 is further described as "Beginning at a point in an East direction 1450 feet from the discovery shaft (at which this notice is posted), being in the center of the East end line of said claim; North 300 feet to a point being the North-east corner of said claim; thence West 1500 feet to a post being at the North-west corner of said claim; thence South 300 feet to a post at the center of the West end of this claim; thence South 300 feet to a post at the South-west corner of said claim; thence east 1500 to a post at the South-east corner of said claim; thence North 300 feet to the place of beginning."



The total area of Cibor-Navigators Number 16 is 900,000 Square Feet. The total tract known as Cibor-Navigators Number 16.

RECEIVED  
B.L.M. AZ STATE OFFICE  
2008 MAY 30 P 3:08  
PHOENIX, AZ

AMC 392921

# 15 N1

LOCATION NOTICE FOR LOBE MINING CLAIM # 15

NOTICE IS HEREBY GIVEN that the Gibor - Navigates International Corp Ltd lode mining claim has been located by Martin Reedea whose current mailing address is PO Box 685, Logan, Utah 84323-0685

RECEIVED  
B.L.M. AZ STATE OFFICE  
2008 MAY 30 P 3:08  
PHOENIX, AZ  
BLM  
Date  
Stamp

The general course of this claim is E-W and it is situated in YAVAPAI County, Arizona. This claim is 1500 feet in length and 300 feet in width. This claim runs from the location monument on which this location notice is posted approximately 1450 feet in a E direction to the MONUMENT end line and 50 feet in a W direction to the End end line. This claim is marked by six monuments, one at each corner and one at the center of each end line of the claim.

The location monument on which this notice is posted is situated within Section 23, Township 1E, Range 12W, Gila Salt River Base and Meridian, Arizona and this claim encompasses portions of the following quarter section (s), section (s), Township (s) and Range (s) SE CORNER OF SECTION 23, T12N, R1E, G+SR MERIDIAN, YAVAPAI, COUNTY, AZ  
Gila Salt River Base and Meridian, Arizona.

The locality of this claim with reference to some natural object or permanent monument and additional information (if any) concerning its locality are as follows: MONUMENT TREES ARE STEEL STAKES

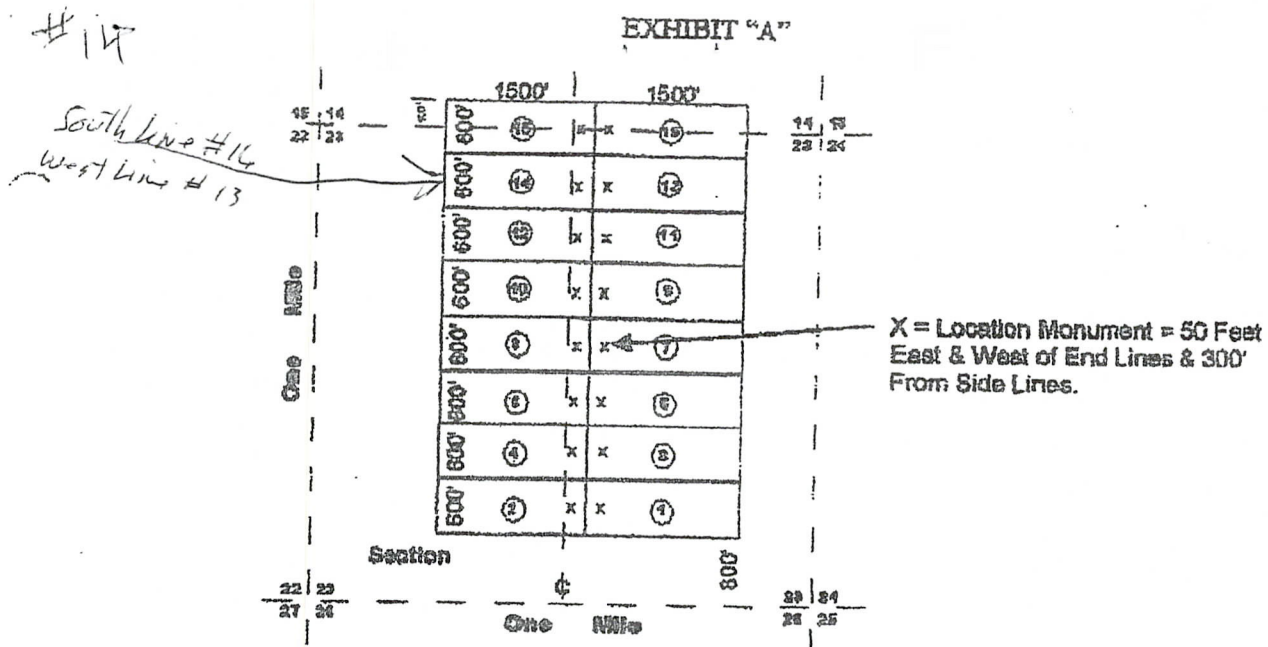
DATED AND POSTED on the ground this 15 day of May, 2008  
LOCATOR (s) Martin Reedea

Form MCF108  
Revised July 2005

This form is available from the Arizona Department of Mines & Mineral Resources and may be reproduced.

100 392922

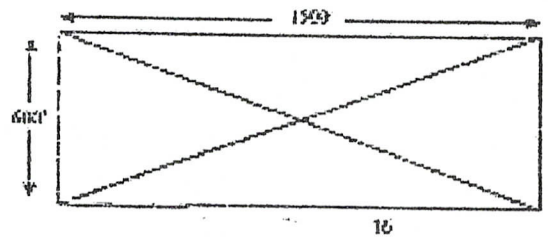
EXHIBIT "A"



Cibor-Navigators International Management Corporation Limited 1 THROUGH 16 as recorded in the records of the Yavapai County Recorder's office. APN Numbers to follow. AMC Numbers are 392908 through 392923.

Claims 1 through 14 are all in Section 23, T12N, and R1E, while 15 and 16 are partially in Section 23 and partially in section 14.

From the 2008 filing, Cibor-Navigators Number 16 is further described as "Beginning at a point in an East direction 1450 feet from the discovery shaft (at which this notice is posted), being in the center of the East end line of said claim; North 300 feet to a point being the North-east corner of said claim; thence West 1500 feet to a post being at the North-west corner of said claim; thence South 300 feet to a post at the center of the West end of this claim; thence South 300 feet to a post at the South-west corner of said claim; thence east 1500 to a post at the South-east corner of said claim; thence North 300 feet to the place of beginning."



RECEIVED  
 B.L.M. AZ STATE OFFICE  
 2008 MAY 30 P 3:08  
 PHOENIX, AZ

The total area of Cibor-Navigators Number 16 is 900,000 Square Feet. The total tract known as Cibor-Navigators Number 16.

AMC 392922

15 1/2

LOCATION NOTICE FOR LOBE MINING CLAIM

NOTICE IS HEREBY GIVEN that the Cibola-Navigators  
International Mint Co Ltd lode mining claim has been located  
by Martin Reader whose current mailing  
address is PO Box 685, Logan, Utah  
84323-0685

RECEIVED  
BLM ARIZONA STATE OFFICE  
2008 MAY 30 P 3:08  
PHOENIX, AZ  
BLM  
Date  
Stamp

The general course of this claim is E-W and it is situated in YAVAPAI  
County, Arizona. This claim is 1500 feet in length and 300 feet in width. This claim runs  
from the location monument on which this location notice is posted approximately 1450 feet in a  
E direction to the MONUMENT end line and 50 feet in a W direction to the  
End end line. This claim is marked by six monuments, one at each corner and one at the center of each  
end line of the claim.

The location monument on which this notice is posted is situated within Section 23, Township 1E  
12N, Range 12W, Gila Salt River Base and Meridian, Arizona and this claim encompasses portions  
of the following quarter section (s), section (s), Township (s) and Range (s) SE CORNER OF SECTION 23,  
T12N, R1E, G+SR Meridian, YAVAPAI, County, AZ  
Gila Salt River Base and Meridian, Arizona.

The locality of this claim with reference to some natural object or permanent monument and additional information  
(if any) concerning its locality are as follows: MONUMENT TYPES ARE STEEL STAKES

DATED AND POSTED on the ground this \_\_\_\_\_ day of \_\_\_\_\_, 20\_\_\_\_

LOCATOR (s) \_\_\_\_\_

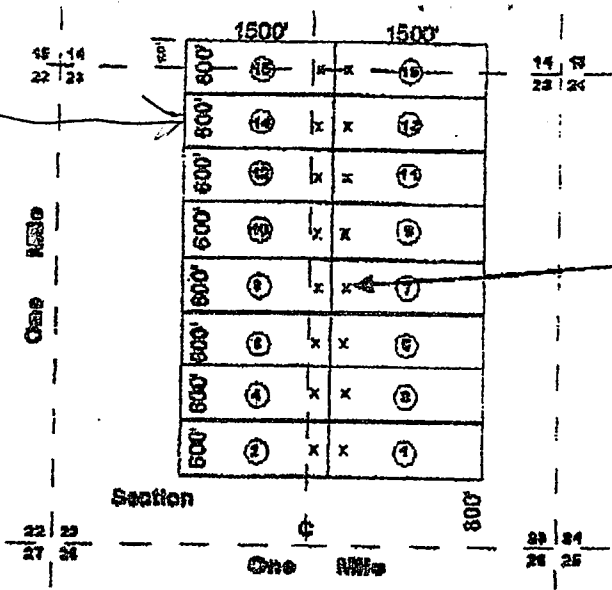
Form MCF100  
Revised July 2005

This form is available from the Arizona Department of Mines & Mineral Resources and may be reproduced.

118 392922

EXHIBIT "A"

#14  
 South Line #14  
 West Line #13

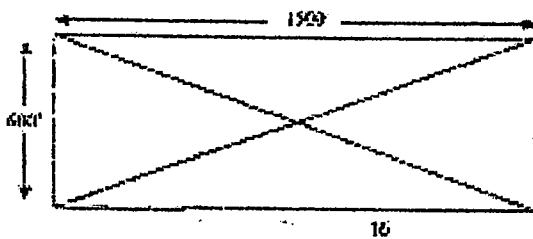


X = Location Monument = 50 Feet East & West of End Lines & 300' From Side Lines.

Cibor-Navigators International Management Corporation Limited 1 THROUGH 16 as recorded in the records of the Yavapai County Recorder's office. APN Numbers to follow. AMC Numbers are \_\_\_\_\_ through \_\_\_\_\_.

Claims 1 through 14 are all in Section 23, T12N, and R1E, while 15 and 16 are partially in Section 23 and partially in section 14.

From the 2008 filing, Cibor-Navigators Number 16 is further described as "Beginning at a point in an East direction 1450 feet from the discovery shaft (at which this notice is posted), being in the center of the East end line of said claim; North 300 feet to a point being the North-east corner of said claim; thence West 1500 feet to a post being at the North-west corner of said claim; thence South 300 feet to a post at the center of the West end of this claim; thence South 300 feet to a post at the South-west corner of said claim; thence east 1500 to a post at the South-east corner of said claim; thence North 300 feet to the place of beginning."



PHOENIX, AZ

RECEIVED  
 B.L.M. AZ STATE OFFICE  
 2008 MAY 30 P 3:08

The total area of Cibor-Navigators Number 16 is 900,000 Square Feet. The total tract known as Cibor-Navigators Number 16.

APN 392922

(16) months

LOCATION NOTICE FOR LOBE MINING CLAIM # 16

NOTICE IS HEREBY GIVEN that the Cibola - Navigators  
International Mgt Co Ltd lode mining claim has been located  
by Martin Reeder whose current mailing  
address is PO Box 685, Logan, Utah  
84323-0685

RECEIVED  
B.L.M. AZ STATE OFFICE  
2008 MAY 30 P 3:08  
PHOENIX, AZ  
BLM  
Date  
Stamp

The general course of this claim is \_\_\_\_\_ and it is situated in YAVAPAI  
County, Arizona. This claim is 1500 feet in length and 300 feet in width. This claim runs  
from the location monument on which this location notice is posted approximately 1450 feet in a  
E direction to the MONUMENT end line and 50 feet in a W direction to the  
End end line. This claim is marked by six monuments, one at each corner and one at the center of each  
end line of the claim.

The location monument on which this notice is posted is situated within Section 23 Township 16  
Range 12 W Gila Salt River Base and Meridian, Arizona and this claim encompasses portions  
of the following quarter section (s), section (s), Township (s) and Range (s) SE CORNER OF SECTION 23,  
T12N, R1E, G+SR Meridian, YAVAPAI, County, AZ  
Gila Salt River Base and Meridian, Arizona.

The locality of this claim with reference to some natural object or permanent monument and additional information  
(if any) concerning its locality are as follows: MONUMENT TREES ARE STEEL STAKES

DATED AND POSTED on the ground this 15 day of May, 2008

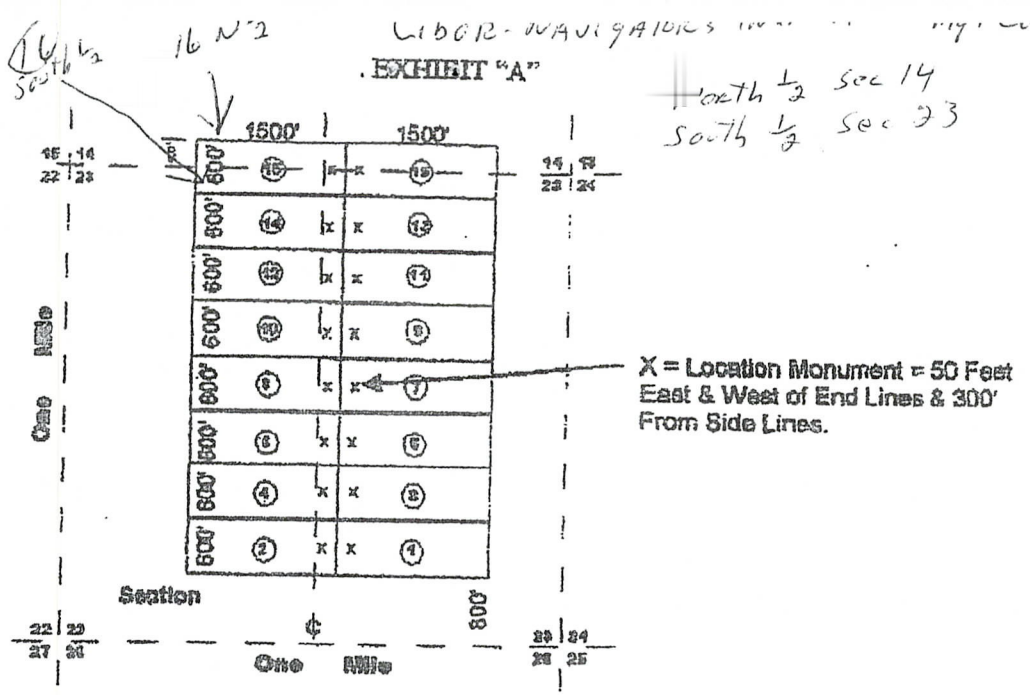
LOCATOR (s) Martin Reeder

Form MCF 08  
Revised July 2005

This form is available from the Arizona Department of Mines & Mineral Resources and may be reproduced.

ANC 392923

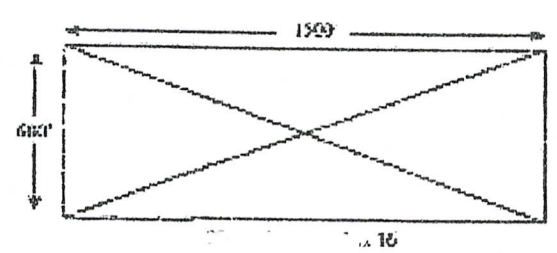




Cibor-Navigators International Management Co. Limited 1 THROUGH 16 as recorded in the records of the Yavapai County Recorder's office. APN Numbers to follow. AMC Numbers are 392908 through 392923.

Claims 1 through 14 are all in Section 23, T12N, and R1E, while 15 and 16 are partially in Section 23 and partially in section 14.

From the 2008 filing, Cibor-Navigators Number 16 is further described as "Beginning at a point in an East direction 1450 feet from the discovery shaft (at which this notice is posted), being in the center of the East end line of said claim; North 300 feet to a point being the North-east corner of said claim; thence West 1500 feet to a post being at the North-west corner of said claim; thence South 300 feet to a post at the center of the West end of this claim; thence South 300 feet to a post at the South-west corner of said claim; thence east 1500 to a post at the South-east corner of said claim; thence North 300 feet to the place of beginning."



RECEIVED  
 B.L.M. AZ STATE OFFICE  
 2008 MAY 30 P 3:08  
 PHOENIX, AZ

The total area of Cibor-Navigators Number 16 is 900,000 Square Feet. The total tract known as Cibor-Navigators Number 16.

AMC 392923

96 months

LOCATION NOTICE FOR LOBE MINING CLAIM

NOTICE IS HEREBY GIVEN that the Siboe - Navigators  
International Mint Co Ltd lobe mining claim has been located  
by Martin Reedee whose current mailing  
address is PO Box 685, Logan, Utah  
84323-0685

BLM  
Date  
Stamp

PHOENIX, AZ

2008 MAY 30 P 3:08

RECEIVED  
BLM STATE OFFICE

The general course of this claim is \_\_\_\_\_ and it is situated in YAVAPAI  
County, Arizona. This claim is 1500 feet in length and 300 feet in width. This claim runs  
from the location monument on which this location notice is posted approximately 1450 feet in a  
E direction to the MONUMENT end line and 50 feet in a W direction to the  
END end line. This claim is marked by six monuments, one at each corner and one at the center of each  
end line of the claim.

The location monument on which this notice is posted is situated within Section 23 Township 1E  
Range 12N, Gila Salt River Base and Meridian, Arizona and this claim encompasses portions  
of the following quarter section (s), section (s), Township (s) and Range (s) SE CORNER OF SECTION 23,  
T12N, R1E, G+SR MERIDIAN, YAVAPAI, COUNTY, AZ

Gila Salt River Base and Meridian, Arizona.

The locality of this claim with reference to some natural object or permanent monument and additional information  
(if any) concerning its locality are as follows: MONUMENT TYPES ARE STEEL STAKES

DATED AND POSTED on the ground this \_\_\_\_\_ day of \_\_\_\_\_, 20\_\_\_\_

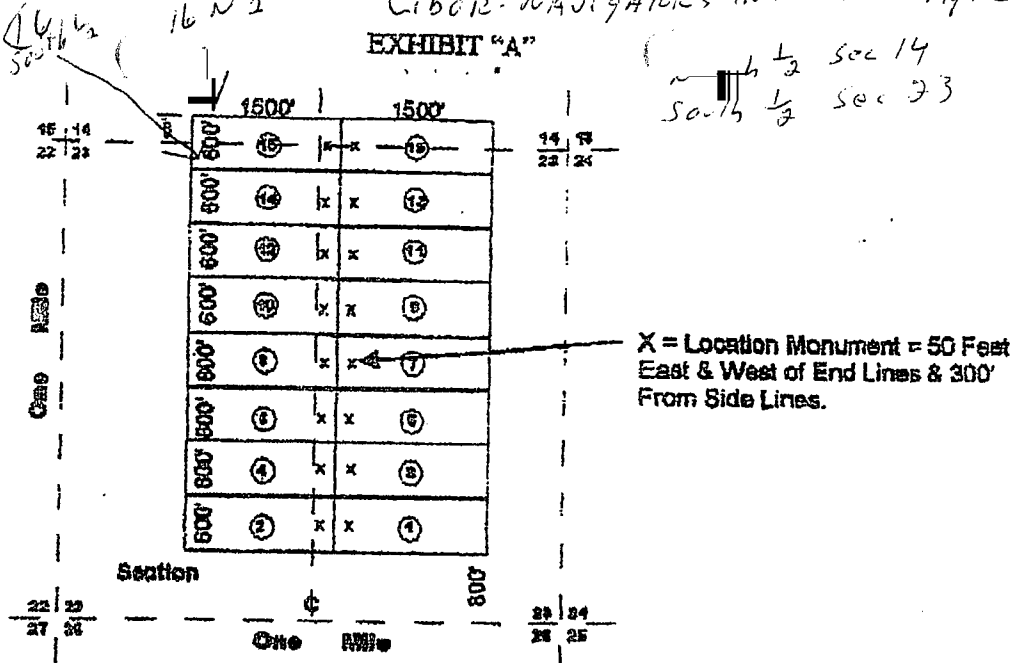
LOCATOR (s) \_\_\_\_\_

Form MCF100  
Revised July 2003

This form is available from the Arizona Department of Mines & Mineral Resources and may be reproduced.

AND 392923

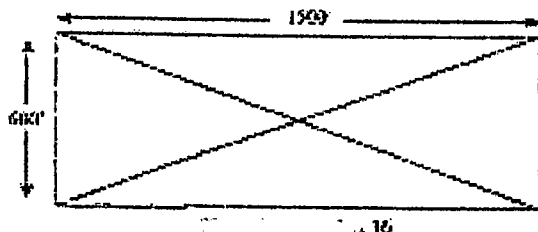
EXHIBIT "A"



Cibor-Navigators International Management Co. Limited 1 THROUGH 16 as recorded in the records of the Yavapai County Recorder's office. APN Numbers to follow. AMC Numbers are \_\_\_\_\_ through \_\_\_\_\_.

Claims 1 through 14 are all in Section 23, T12N, and R1E, while 15 and 16 are partially in Section 23 and partially in section 14.

From the 2008 filing, Cibor-Navigators Number 16 is further described as "Beginning at a point in an East direction 1450 feet from the discovery shaft (at which this notice is posted), being in the center of the East end line of said claim; North 300 feet to a point being the North-east corner of said claim; thence West 1500 feet to a post being at the North-west corner of said claim; thence South 300 feet to a post at the center of the West end of this claim; thence South 300 feet to a post at the South-west corner of said claim; thence east 1500 to a post at the South-east corner of said claim; thence North 300 feet to the place of beginning."



RECEIVED  
 BLM. DISTRICT OFFICE  
 PHOENIX, AZ  
 2008 MAY 30 P 3:08

The total area of Cibor-Navigators Number 16 is 900,000 Square Feet. The total tract known as Cibor-Navigators Number 16.

AND 392923

16 south 1/2

LOCATION NOTICE FOR LOBE MINING CLAIM #14

NOTICE IS HEREBY GIVEN that the Cibola-Navigators International Mgt Co Ltd lobe mining claim has been located by Martin Reeder whose current mailing address is PO Box 685, Logan, Utah 84323-0685

RECEIVED  
BLM  
AZ STATE OFFICE  
2008 MAY 30 P 3:09  
HOENIX, AZ  
BLM  
Date  
Stamp

The general course of this claim is \_\_\_\_\_ and it is situated in YAVAPAI County, Arizona. This claim is 1500 feet in length and 300 feet in width. This claim runs from the location monument on which this location notice is posted approximately 1450 feet in a E direction to the MONUMENT end line and 50 feet in a W direction to the End end line. This claim is marked by six monuments, one at each corner and one at the center of each end line of the claim.

The location monument on which this notice is posted is situated within Section 23, Township 1E, Range 12N, Gila Salt River Base and Meridian, Arizona and this claim encompasses portions of the following quarter section (s), section (s), Township (s) and Range (s) SE CORNER OF SECTION 23, T12N, R1E, G+SR MERIDIAN, YAVAPAI, COUNTY, AZ  
Gila Salt River Base and Meridian, Arizona.

The locality of this claim with reference to some natural object or permanent monument and additional information (if any) concerning its locality are as follows: MONUMENT TREES ARE STEEL STAKES

LOCATED AND POSTED on the ground this 15 day of May, 2008  
LOCATOR (s) Martin Reeder

Form MCF-00  
Revised July 2005

This form is available from the Arizona Department of Mines & Mineral Resources and may be reproduced.

INC 392923

16) south 1/2

LOCATION NOTICE FOR LOSE MINING CLAIM

NOTICE IS HEREBY GIVEN that the Cibola-Navigators  
International Mt Co Ltd lode mining claim has been located  
by Martin Reader whose current mailing  
address is PO Box 685, Logan, Utah  
84323-0685

BLM Date Stamp	PHOENIX, AZ	2008 MAY 30 P 3:09	RECEIVED BLM DISTRICT OFFICE

The general course of this claim is \_\_\_\_\_ and it is situated in YAVAPAI  
County, Arizona. This claim is 1500 feet in length and 300 feet in width. This claim runs  
from the location monument on which this location notice is posted approximately 1450 feet in a  
E direction to the MONUMENT end line and 50 feet in a W direction to the  
END end line. This claim is marked by six monuments, one at each corner and one at the center of each  
end line of the claim.

The location monument on which this notice is posted is situated within Section 23 Township 1E  
Range 12N Gila Salt River Base and Meridian, Arizona and this claim encompasses portions  
of the following quarter section (s), section (s), Township (s) and Range (s) SE CORNER OF SECTION 23,  
T12N, R1E, G+SR Meridian, YAVAPAI County, AZ  
Gila Salt River Base and Meridian, Arizona.

The locality of this claim with reference to some natural object or permanent monument and additional information  
(if any) concerning its locality are as follows: MONUMENT TYPES ARE STEEL STAKES

LOCATED AND POSTED on the ground this \_\_\_\_\_ day of \_\_\_\_\_, 20\_\_\_\_

LOCATOR (s) \_\_\_\_\_

Form MCF100  
Revised July 2003

This form is available from the Arizona Department of Mines & Mineral Resources and may be reproduced.

INS 392923

#15  
S 1/2

LOCATION NOTICE FOR LOBE MINING CLAIM #15

NOTICE IS HEREBY GIVEN that the Cibola-Navigators  
International Mgt Co Ltd lode mining claim has been located  
by Martin Reed whose current mailing  
address is PO Box 685, Logan, Utah  
84323-0685

BLM  
Date  
Stamp

The general course of this claim is \_\_\_\_\_ and it is situated in YAVAPAI  
County, Arizona. This claim is 1500 feet in length and 300 feet in width. This claim runs

from the location monument on which this location notice is posted approximately 1450 feet in a

E direction to the MONUMENT end line and 50 feet in a W direction to the

End end line. This claim is marked by six monuments, one at each corner and one at the center of each  
end line of the claim.

The location monument on which this notice is posted is situated within Section 23 Township 1E  
Range 12W Gila Salt River Base and Meridian, Arizona and this claim encompasses portions

of the following quarter section (s), section (s), Township (s) and Range (s) SE CORNER OF SECTION 23,  
T12N, R1E, G+SR Meridian, YAVAPAI, County, AZ

Gila Salt River Base and Meridian, Arizona.

The locality of this claim with reference to some natural object or permanent monument and additional information  
(if any) concerning its locality are as follows: MONUMENT TYPES ARE STEEL STAKES

DATED AND POSTED on the ground this 15 day of May, 2018

LOCATOR (s) Martin Reed

Form MCF108  
Revised July 2005

This form is available from the Arizona Department of Mines & Mineral Resources and may be reproduced.

File  
392923

LOCATION NOTICE FOR LOBE MINING CLAIM

NOTICE IS HEREBY GIVEN that the Cibola-Navigators  
International Mgt Co Ltd lobe mining claim has been located  
by Martin Reeder whose current mailing  
address is PO Box 685, Logan, Utah  
84323-0685

BLM  
Date  
Stamp

The general course of this claim is \_\_\_\_\_ and it is situated in YAVAPAI  
County, Arizona. This claim is 1500 feet in length and 300 feet in width. This claim runs  
from the location monument on which this location notice is posted approximately 1450 feet in a  
E direction to the MONUMENT end line and 50 feet in a W direction to the  
End end line. This claim is marked by six monuments, one at each corner and one at the center of each  
end line of the claim.

The location monument on which this notice is posted is situated within Section 23 Township 1E  
Range 12W Gila Salt River Base and Meridian, Arizona and this claim encompasses portions  
of the following quarter section (s), section (s), Township (s) and Range (s) SE CORNER OF SECTION 23,  
T12N, R1E, G+SR MERIDIAN, YAVAPAI, COUNTY, AZ  
Gila Salt River Base and Meridian, Arizona.

The locality of this claim with reference to some natural object or permanent monument and additional information  
(if any) concerning its locality are as follows: MONUMENT TYPES ARE STEEL STAKES

DATED AND POSTED on the ground this \_\_\_\_\_ day of \_\_\_\_\_, 20\_\_\_\_

LOCATOR (s)

Form MCF100  
Revised July 2023

This form is available from the Arizona Department of Mines & Mineral Resources and may be reproduced.

AME  
392923

#15  
S L2

Martin Reeder  
Pilot-Navigators  
Box 655  
Logan, Utah 84323

SALT LAKE CITY UT 841

20 MAY 2008 PM 1 T



BLM  
1 N Central Ave  
Phoenix, AZ 85004

Attention  
Mining Claims  
Suite 800

85004+4414





8634 9497 9503

0200

Form ID No.

**FedEx Retrieval Copy**

*nmg*

**1 From**  
Date 05-29-08 Sender's FedEx Account Number 2408-4898-8  
Sender's Name Martin Reeder Phone 435 752-7797  
Company Cibor  
Address 1360 N 200E #10 Dept./Floor/Suite/Room  
City Logan State Utah ZIP 84341

**2 Your Internal Billing Reference**

**3 To**  
Recipient's Name BLM Phone  
Company  
Recipient's Address 1 South Federal Suite 200 Dept./Floor/Suite/Room  
We cannot deliver to P.O. boxes or P.O. ZIP codes.

**Address**  
To request a package be held at a specific FedEx location, print FedEx address here.  
City Phoenix State AZ ZIP 85004

**4a Express Package Service** Packages up to 150 lbs.  
 **1** FedEx Priority Overnight Next business morning.\* Friday shipments will be delivered on Monday unless SATURDAY Delivery is selected.  
 **5** FedEx Standard Overnight Next business afternoon.\* Saturday Delivery NOT available.  
 **6** FedEx First Overnight Earliest next business morning delivery to select locations.\* Saturday Delivery NOT available.  
 **3** FedEx 2Day Second business day.\* Thursday shipments will be delivered on Monday unless SATURDAY Delivery is selected.  
 **20** FedEx Express Saver Third business day.\* Saturday Delivery NOT available.  
 \* To most locations.

**4b Express Freight Service** Packages over 150 lbs.  
 **7** FedEx 1Day Freight\* Next business day.\*\* Friday shipments will be delivered on Monday unless SATURDAY Delivery is selected.  
 **8** FedEx 2Day Freight Second business day.\*\* Thursday shipments will be delivered on Monday unless SATURDAY Delivery is selected.  
 **83** FedEx 3Day Freight Third business day.\*\* Saturday Delivery NOT available.  
 \*\* To most locations.  
 \* Call for Confirmation.

**5 Packaging**  
 **6** FedEx Envelope\*  
 **2** FedEx Pak\* Includes FedEx Small Pak, FedEx Large Pak, and FedEx Sturdy Pak.  
 **3** FedEx Box  
 **4** FedEx Tube  
 **1** Other  
 \* Declared value limit \$500.

**6 Special Handling** Include FedEx address in Section 3.  
 **3** SATURDAY Delivery Not available for FedEx Standard Overnight, FedEx First Overnight, FedEx Express Saver, or FedEx 3Day Freight.  
 **1** HOLD Weekday at FedEx Location Not available for FedEx First Overnight.  
 **31** HOLD Saturday at FedEx Location Available ONLY for FedEx Priority Overnight and FedEx 2Day to select locations.

Does this shipment contain dangerous goods?  
 One box must be checked.  
 **No**  **4** Yes As per attached Shipper's Declaration.  **5** Yes Shipper's Declaration not required.  
 **6** Dry Ice Dry ice, 3, UN 1845 \_\_\_\_\_ x \_\_\_\_\_ kg  
 Dangerous goods (including dry ice) cannot be shipped in FedEx packaging.  Cargo Aircraft Only

**7 Payment Bill to:** Obtain Recip. Acct. No.   
 **1** Sender Acct. No. in Section 1 will be billed.  
 **2** Recipient  **3** Third Party  **4** Credit Card  **5** Cash/Check

Total Packages \_\_\_\_\_ Total Weight \_\_\_\_\_  
 ACCT

\*Our liability is limited to \$100 unless you declare a higher value. See the current FedEx Service Guide for details. Credit Card Auth.

**8 Residential Delivery Signature Options** If you require a signature, check Direct or Indirect.  
 **No Signature Required** Package may be left without obtaining a signature for delivery.  
 **10** Direct Signature Someone at recipient's address may sign for delivery. **Fee applies.**  
 **34** Indirect Signature If no one is available at recipient's address, someone at a neighboring address may sign for delivery. **Fee applies.**

**520**



8634 9497 9503

FedEx Tracking Number **8634 9497 9503**

Form ID No.

**0200**

Recipient's Copy

**1 From**  
Date 05-09-08

Sender's Name Martin Reeder Phone 415 152-7711

Company Cibon

Address 1360 W 200th #10

Dept./Floor/Suite/Room

City Logan State Ak ZIP 94134

**2 Your Internal Billing Reference**

**3 To**  
Recipient's Name B L M Phone

Company

Recipient's Address

We cannot deliver to P.O. boxes or P.O. ZIP codes.

Dept./Floor/Suite/Room

Address

To request a package be held at a specific FedEx location, print FedEx address here.

City Logan State Ak ZIP 94134



8634 9497 9503

**4a Express Package Service**

Packages up to 150 lbs.

- FedEx Priority Overnight**  
Next business morning.\* Friday shipments will be delivered on Monday unless SATURDAY Delivery is selected.
- FedEx Standard Overnight**  
Next business afternoon.\* Saturday Delivery NOT available.
- FedEx First Overnight**  
Earliest next business morning delivery to select locations.\* Saturday Delivery NOT available.
- FedEx 2Day**  
Second business day.\* Thursday shipments will be delivered on Monday unless SATURDAY Delivery is selected.
- FedEx Express Saver**  
Third business day.\* Saturday Delivery NOT available.

**4b Express Freight Service**

Packages over 150 lbs.

- FedEx 1Day Freight\***  
Next business day.\*\* Friday shipments will be delivered on Monday unless SATURDAY Delivery is selected.
- FedEx 2Day Freight**  
Second business day.\*\* Thursday shipments will be delivered on Monday unless SATURDAY Delivery is selected.
- FedEx 3Day Freight**  
Third business day.\*\* Saturday Delivery NOT available.

\* Call for Confirmation:

\*\* To most locations.

**5 Packaging**

- FedEx Envelope\***
- FedEx Pak\***  
Includes FedEx Small Pak, FedEx Large Pak, and FedEx Sturdy Pak.
- FedEx Box**
- FedEx Tube**
- Other**

\* Declared value limit \$500.

**6 Special Handling**

Include FedEx address in Section 3.

- SATURDAY Delivery**  
Not available for FedEx Standard Overnight, FedEx First Overnight, FedEx Express Saver, or FedEx 3Day Freight.
- HOLD Weekday at FedEx Location**  
Not available for FedEx First Overnight.
- HOLD Saturday at FedEx Location**  
Available ONLY for FedEx Priority Overnight and FedEx 2Day to select locations.

Does this shipment contain dangerous goods?

One box must be checked.

- No**
- Yes**  
As per attached Shipper's Declaration.
- Yes**  
Shipper's Declaration not required.
- Dry Ice**  
Dry ice, 9, UN 1845 \_\_\_\_\_ x \_\_\_\_\_ kg
- Cargo Aircraft Only**

Dangerous goods (including dry ice) cannot be shipped in FedEx packaging.

**7 Payment Bill to:**

Enter FedEx Acct. No. or Credit Card No. below.

Obtain Recip. Acct. No.

- Sender**  
Acct. No. in Section 1 will be billed.
- Recipient**
- Third Party**
- Credit Card**
- Cash/Check**



**Total Packages** \_\_\_\_\_ **Total Weight** \_\_\_\_\_ **Total Declared Value\*** \$ 2100.00

\*Our liability is limited to \$100 unless you declare a higher value. See back for details.

Credit Card Auth.

**8 Residential Delivery Signature Options**

If you require a signature, check Direct or Indirect.

- No Signature Required**  
Package may be left without obtaining a signature for delivery.
- Direct Signature**  
Someone at recipient's address may sign for delivery. **Fee applies.**
- Indirect Signature**  
If no one is available at recipient's address, someone at a neighboring address may sign for delivery. **Fee applies.**

**520**

# Terms And Conditions

**Definitions** On this Airbill, "we," "our," "us," and "FedEx" refer to Federal Express Corporation, its employees, and agents. "You" and "your" refer to the sender, its employees, and agents.

**Agreement To Terms** By giving us your package to deliver, you agree to all the terms on this Airbill and in the current FedEx Service Guide, which is available upon request. You also agree to those terms on behalf of any third party with an interest in the package. If there is a conflict between the current FedEx Service Guide and this Airbill, the current FedEx Service Guide will control. No one is authorized to change the terms of our Agreement.

**Responsibility For Packaging And Completing Airbill** You are responsible for adequately packaging your goods and properly filling out this Airbill. If you omit the number of packages and/or weight per package, our billing will be based on our best estimate of the number of packages we received and/or an estimated "default" weight per package as determined by us.

**Responsibility For Payment** Even if you give us different payment instructions, you will always be primarily responsible for all delivery costs, as well as any cost we incur in either returning your package to you or warehousing it pending disposition.

## Limitations On Our Liability And Liabilities Not Assumed

- Our liability in connection with this shipment is limited to the lesser of your actual damages or \$100, unless you declare a higher value, pay an additional charge, and document your actual loss in a timely manner. You may pay an additional charge for each additional \$100 of declared value. The declared value does not constitute, nor do we provide, cargo liability insurance.
- In any event, we will not be liable for any damage, whether direct, incidental, special, or consequential, in excess of the declared value of a shipment, whether or not FedEx had knowledge that such damages might be incurred, including but not limited to loss of income or profits.

- We won't be liable:
  - for your acts or omissions, including but not limited to improper or insufficient packing, securing, marking, or addressing, or those of the recipient or anyone else with an interest in the package.
  - if you or the recipient violates any of the terms of our Agreement.
  - for loss of or damage to shipments of prohibited items.
  - for loss, damage, or delay caused by events we cannot control, including but not limited to acts of God, perils of the air, weather conditions, acts of public enemies, war, strikes, civil commotions, or acts of public authorities with actual or apparent authority.

## Declared Value Limits

- The highest declared value allowed for a FedEx Envelope or FedEx Pak shipment is \$500.
- For other shipments, the highest declared value allowed is \$50,000 unless your package contains items of extraordinary value, in which case the highest declared value allowed is \$500.
- Items of extraordinary value include shipments containing such items as artwork, jewelry, furs, precious metals, negotiable instruments, and other items listed in the current FedEx Service Guide.
- You may send more than one package on this Airbill and fill in the total declared value for all packages, not to exceed the \$100, \$500, or \$50,000 per package limit described above. (Example: 5 packages can have a total declared value of up to \$250,000.) In that case, our liability is limited to the actual value of the package(s) lost or damaged, but may not exceed the maximum allowable declared value(s) or the total declared value, whichever is less. You are responsible for proving the actual loss or damage.

**Filing A Claim** YOU MUST MAKE ALL CLAIMS IN WRITING and notify us of your claim within strict time limits set out in the current FedEx Service Guide.

You may call our Customer Service department at 1.800.GoFedEx 1.800.463.3339 to report a claim; however, you must still file a timely written claim. We aren't obligated to act on any claim until you have paid all transportation charges, and you may not deduct the amount of your claim from those charges.

If the recipient accepts your package without noting any damage on the delivery record, we will assume the package was delivered in good condition. For us to process your claim, you must make the original shipping cartons and packing available for inspection.

**Right To Inspect** We may, at our option, open and inspect your packages before or after you give them to us to deliver.

**Right Of Rejection** We reserve the right to reject a shipment when such shipment would be likely to cause delay or damage to other shipments, equipment, or personnel; or if the shipment is prohibited by law; or if the shipment would violate any terms of our Airbill or the current FedEx Service Guide.

**C.O.D. Services** C.O.D. SERVICE IS NOT AVAILABLE WITH THIS AIRBILL. If C.O.D. Service is required, please use a FedEx C.O.D. Airbill.

**Air Transportation Tax Included** A federal excise tax when required by the Internal Revenue Code on the air transportation portion of this service, if any, is paid by us.

**Money-Back Guarantee** In the event of untimely delivery, FedEx will, at your request and with some limitations, refund or credit all transportation charges. See the current FedEx Service Guide for more information.

FedEx

----- Chipping Label here.

FRI - 30 MAY A1  
PRIORITY OVERNIGHT

TRK#  
0200 8634 9497 9503

Post # 188297-435 RIT 2/10/08

**WM DGLA**

85004  
AZ-US.  
PHX



emp# 1883275 29MAY08 10:59

8673 2880 3405

0200

Form ID No.

**FedEx Retrieval Copy**

*[Handwritten Signature]* *Raw*

**1 From**

Date 1-20-08 Sender's FedEx Account Number 3408 4898 5

Sender's Name MARTIN REEDER Phone 435 732 7797

Company Ciber

Address P.O. Box 6857 - 1260 N 200 E Dept./Floor/Suite/Room

City Logan State Utah ZIP 84323

**2 Your Internal Billing Reference**

**3 To**

Recipient's Name Red EBERT Phone

Company Bureau of Land Management

Recipient's Address 229 N Central Avenue Dept./Floor/Suite/Room

We cannot deliver to P.O. boxes or P.O. ZIP codes.

Address Arizona State Office

To request a package be held at a specific FedEx location, print FedEx address here.

City Phoenix State AZ ZIP 85004-2903

**4a Express Package Service**

Packages up to 150 lbs.

- 1** FedEx Priority Overnight  
Next business morning. \* Friday shipments will be delivered on Monday unless SATURDAY Delivery is selected.
  - 5** FedEx Standard Overnight  
Next business afternoon. \* Saturday Delivery NOT available.
  - 6** FedEx First Overnight  
Earliest next business morning delivery to select locations. \* Saturday Delivery NOT available.
  - 3** FedEx 2Day  
Second business day. \* Thursday shipments will be delivered on Monday unless SATURDAY Delivery is selected.
  - 20** FedEx Express Saver  
Third business day. \* Saturday Delivery NOT available.
- \* To most locations. FedEx Envelope rate not available. Minimum charge: One-pound rate.

**4b Express Freight Service**

Packages over 150 lbs.

- 7** FedEx 1Day Freight\*  
Next business day. \*\* Friday shipments will be delivered on Monday unless SATURDAY Delivery is selected.
  - 8** FedEx 2Day Freight  
Second business day. \*\* Thursday shipments will be delivered on Monday unless SATURDAY Delivery is selected.
  - 83** FedEx 3Day Freight  
Third business day. \*\* Saturday Delivery NOT available.
- \* Call for Confirmation. \*\* To most locations.

**5 Packaging**

- 1** FedEx Envelope\*
  - 2** FedEx Pak\*  
Includes FedEx Small Pak, FedEx Large Pak, and FedEx Sturdy Pak.
  - 3** FedEx Box
  - 4** FedEx Tube
  - 1** Other Tube
- \* Declared value limit \$500.

**6 Special Handling**

Include FedEx address in Section 3.

- 3** SATURDAY Delivery  
Not available for FedEx Standard Overnight, FedEx First Overnight, FedEx Express Saver, or FedEx 3Day Freight.
- 1** HOLD Weekday at FedEx Location  
Not available for FedEx First Overnight, FedEx 3Day Freight.
- 31** HOLD Saturday at FedEx Location  
Available ONLY for FedEx Priority Overnight and FedEx 2Day to select locations.

Does this shipment contain dangerous goods?

- No**
  - 4** Yes  
As per attached Shipper's Declaration.
  - Yes  
Shipper's Declaration not required.
  - 6** Dry Ice  
Dry ice, 9 UN 1845 x \_\_\_\_\_ kg
  - Cargo Aircraft Only
- Dangerous goods (including dry ice) cannot be shipped in FedEx packaging.

**7 Payment**

**Bill to:** Enter FedEx Acct. No. or Credit Card No. below.

- 1** Sender Acct. No. in Section 1 will be billed.
- 2** Recipient
- 3** Third Party
- 4** Credit Card
- 5** Cash/Check

[Barcode]	[Barcode]
Total Packages	Total Weight
[Barcode]	[Barcode]


\*Our liability is limited to \$100 unless you declare a higher value. See the current FedEx Service Guide for details. Credit Card Auth.

**8 Residential Delivery Signature Options**

If you require a signature, check Direct or Indirect.

- No Signature Required**  
Package may be left without obtaining a signature for delivery.
- 10** Direct Signature  
Someone at recipient's address may sign for delivery. *Fee applies.*
- 34** Indirect Signature  
If no one is available at recipient's address, someone at a neighboring address may sign for delivery. *Fee applies.*

**520**



8673 2880 3405

FedEx Tracking Number **8673 2880 3405**

Form ID No. **0200**

Recipient's Copy

**1 From**

Date **11-30-08**

Sender's Name **MARTIN READER** Phone **435 742 7777**

Company **Coburn**

Address **P.O. Box 6855 • 1116 W 3rd St** Dept./Floor/Suite/Room

City **Las Vegas** State **NV** ZIP **89103**

**2 Your Internal Billing Reference**

**3 To**


Recipient's Name **Red & Black** Phone

Company **Business of Int'l Management**

Recipient's Address **3000 N Central Expressway** Dept./Floor/Suite/Room

Address **Las Vegas NV 89103**

City **Las Vegas** State **NV** ZIP **89103**



8673 2880 3405

**4a Express Package Service**

Packages up to 150 lbs.

- FedEx Priority Overnight Next business morning\* Friday shipments will be delivered on Monday unless SATURDAY Delivery is selected.
- FedEx Standard Overnight Next business afternoon\* Saturday Delivery NOT available.
- FedEx First Overnight Earliest next business morning delivery to select locations. Saturday Delivery NOT available.
- FedEx 2Day Second business day\* Thursday shipments will be delivered on Monday unless SATURDAY Delivery is selected.
- FedEx Express Saver Third business day\* Saturday Delivery NOT available.

**4b Express Freight Service**

Packages over 150 lbs.

- FedEx 1Day Freight\* Next business day\*\* Friday shipments will be delivered on Monday unless SATURDAY Delivery is selected.
- FedEx 2Day Freight Second business day\*\* Thursday shipments will be delivered on Monday unless SATURDAY Delivery is selected.
- FedEx 3Day Freight Third business day\*\* Saturday Delivery NOT available.

\* Call for Confirmation: \_\_\_\_\_ \*\* To most locations.

**5 Packaging**

- FedEx Envelope\*
- FedEx Pak\* Includes FedEx Small Pak, FedEx Large Pak, and FedEx Sturdy Pak.
- FedEx Box
- FedEx Tube
- Other

\* Declared value limit \$500.

**6 Special Handling**

Include FedEx address in Section 3.

- SATURDAY Delivery Not available for FedEx Standard Overnight, FedEx First Overnight, FedEx Express Saver, or FedEx 3Day Freight.
- HOLD Weekday at FedEx Location Not available for FedEx First Overnight.
- HOLD Saturday at FedEx Location Available ONLY for FedEx Priority Overnight and FedEx 2Day to select locations.

Does this shipment contain dangerous goods?

- No
- Yes As per attached Shipper's Declaration.
- Yes Shipper's Declaration not required.
- Dry Ice Dry Ice, 9, UN 1845 x \_\_\_\_\_ kg

Dangerous goods (including dry ice) cannot be shipped in FedEx packaging.  Cargo Aircraft Only

**7 Payment**

Bill to: Enter FedEx Acct. No. or Credit Card No. below. Obtain Recip. Acct. No.

- Sender Acct. No. in Section 1 will be billed.
- Recipient
- Third Party
- Credit Card
- Cash/Check



Total Packages \_\_\_\_\_ Total Weight \_\_\_\_\_ Total Declared Value\* \$ **110.00**

\*Our liability is limited to \$100 unless you declare a higher value. See back for details. Credit Card Auth.

**8 Residential Delivery Signature Options**

If you require a signature, check Direct or Indirect.

- No Signature Required Package may be left without obtaining a signature for delivery.
- Direct Signature Someone at recipient's address may sign for delivery. Fee applies.
- Indirect Signature If no one is available at recipient's address, someone at a neighboring address may sign for delivery. Fee applies.

**520**

fedex.com 1.800.GoFedEx 1.800.463.3339

# Terms And Conditions

**Definitions** On this Airbill, "we," "our," "us," and "FedEx" refer to Federal Express Corporation, its employees, and agents. "You" and "your" refer to the sender, its employees, and agents.

**Agreement To Terms** By giving us your package to deliver, you agree to all the terms on this Airbill and in the current FedEx Service Guide, which is available upon request. You also agree to those terms on behalf of any third party with an interest in the package. If there is a conflict between the current FedEx Service Guide and this Airbill, the current FedEx Service Guide will control. No one is authorized to change the terms of our Agreement.

## Responsibility For Packaging And Completing Airbill

You are responsible for adequately packaging your goods and properly filling out this Airbill. If you omit the number of packages and/or weight per package, our billing will be based on our best estimate of the number of packages we received and/or an estimated "default" weight per package as determined by us.

**Responsibility For Payment** Even if you give us different payment instructions, you will always be primarily responsible for all delivery costs, as well as any cost we incur in either returning your package to you or warehousing it pending disposition.

## Limitations On Our Liability And Liabilities Not Assumed

- Our liability in connection with this shipment is limited to the lesser of your actual damages or \$100, unless you declare a higher value, pay an additional charge, and document your actual loss in a timely manner. You may pay an additional charge for each additional \$100 of declared value. The declared value does not constitute, nor do we provide, cargo liability insurance.
- In any event, we will not be liable for any damage, whether direct, incidental, special, or consequential, in excess of the declared value of a shipment, whether or not FedEx had knowledge that such damages might be incurred, including but not limited to loss of income or profits.

- We won't be liable:

- for your acts or omissions, including but not limited to improper or insufficient packing, securing, marking, or addressing, or those of the recipient or anyone else with an interest in the package.
- if you or the recipient violates any of the terms of our Agreement.
- for loss of or damage to shipments of prohibited items.
- for loss, damage, or delay caused by events we cannot control, including but not limited to acts of God, perils of the air, weather conditions, acts of public enemies, war, strikes, civil commotions, or acts of public authorities with actual or apparent authority.

## Declared Value Limits

- The highest declared value allowed for a FedEx Envelope or FedEx Pak shipment is \$500.
- For other shipments, the highest declared value allowed is \$50,000 unless your package contains items of extraordinary value, in which case the highest declared value allowed is \$500.
- Items of extraordinary value include shipments containing such items as artwork, jewelry, furs, precious metals, negotiable instruments, and other items listed in the current FedEx Service Guide.
- You may send more than one package on this Airbill and fill in the total declared value for all packages, not to exceed the \$100, \$500, or \$50,000 per package limit described above. (Example: 5 packages can have a total declared value of up to \$250,000.) In that case, our liability is limited to the actual value of the package(s) lost or damaged, but may not exceed the maximum allowable declared value(s) or the total declared value, whichever is less. You are responsible for proving the actual loss or damage.

**Filing A Claim** YOU MUST MAKE ALL CLAIMS IN WRITING and notify us of your claim within strict time limits set out in the current FedEx Service Guide.

You may call our Customer Service department at 1.800.GoFedEx 1.800.463.3339 to report a claim; however, you must still file a timely written claim. We aren't obligated to act on any claim until you have paid all transportation charges, and you may not deduct the amount of your claim from those charges.

If the recipient accepts your package without noting any damage on the delivery record, we will assume the package was delivered in good condition. For us to process your claim, you must make the original shipping cartons and packing available for inspection.

**Right To Inspect** We may, at our option, open and inspect your packages before or after you give them to us to deliver.

**Right Of Rejection** We reserve the right to reject a shipment when such shipment would be likely to cause delay or damage to other shipments, equipment, or personnel; or if the shipment is prohibited by law; or if the shipment would violate any terms of our Airbill or the current FedEx Service Guide.

**C.O.D. Services** C.O.D. SERVICE IS NOT AVAILABLE WITH THIS AIRBILL. If C.O.D. Service is required, please use a FedEx C.O.D. Airbill.

**Air Transportation Tax Included** A federal excise tax when required by the Internal Revenue Code on the air transportation portion of this service, if any, is paid by us.

**Money-Back Guarantee** In the event of untimely delivery, FedEx will, at your request and with some limitations, refund or credit all transportation charges. See the current FedEx Service Guide for more information.


FedEx

MUN - 22 DEC A1  
PRIORITY OVERNIGHT

TRK#  
0200 8673 2880 3405

XH DGLA

85004  
AZ-US  
PHX



encl# 1797544 20DEC08 12:11

**FedEx**<sup>®</sup>  
Express

Extremely Urgent

## Envelope

### What is the weight limit for the FedEx® Envelope rate?

Eight ounces — including the FedEx Envelope, airbill and contents (up to approximately thirty 8½"x11" pages). If it exceeds the gross weight limit, a higher rate will apply.

### What can be shipped in the FedEx Envelope?

This envelope is designed for documents. Contents should be compatible with the container and packed securely to help assure safe transportation with ordinary care in handling. Shipments within the U.S. with a value greater than US\$500 should not be shipped in this envelope. International shipments with a value in excess of US\$100 for carriage or customs should not be shipped in this envelope. Do not send cash, cash equivalent or other prohibited items. This envelope is for FedEx Express shipments only. Any other use is prohibited.

### What is the FedEx limit of liability?

**For shipments within the U.S.**, FedEx liability is limited to US\$100 for loss, damage, delay, misdelivery or nondelivery unless you declare a higher value and pay an extra charge. The maximum declared value for the contents of this envelope is US\$500. See the current FedEx Service Guide or the FedEx® US Airbill for details.

**For international shipments**, FedEx liability is limited to US\$100 for damage, delay or loss of shipments by surface or air and may be further limited by certain treaties, including the Warsaw Convention, typically to US\$9.07 per pound. See the current FedEx Service Guide or the FedEx® International Air Waybill for details.

### Want more information?

Go to [fedex.com](http://fedex.com), or call 1.800.GoFedEx 1.800.463.3339 for U.S. domestic shipments, 1.800.247.4747 for international shipments. Call your local FedEx office if you are outside the U.S.



Insert  
airbill  
here

1# 156297-435 RIT 09/08



Input Parameters for Geographic Report with Land

System Id = CR

Admin State = AZ

Geo State =

Casetype Begins With

Case Disp Txt = AUTHORIZED, CANCELLED, EXPIRED, PENDING, REJECTED, RELINQUISHED, VOID, WITHDRAWN

Mer Twp Rng = 14 0120N 0010E

Section = 014, 023

Mtrs =

Commodity =

Commodity Txt =

Pending Org =

Pend Org Decode =

Total Rows Returned: 41

RUN TIME: 02:40 PM

UNITED STATES DEPARTMENT OF INTERIOR  
BUREAU OF LAND MANAGEMENT  
GEOGRAPHIC REPORT WITH LAND  
Sorted by Meridian Township Range

RUN DATE: 05/30/2008  
Page 1 of 7

Adm State: AZ

Serial Number: AZA 019328

Total Case Acres: 12.000

<u>Casetype</u>	<u>Case Disp</u>	14	0120N	0010E	<u>Sect</u>	<u>Sur Typ</u>	<u>Sur Num</u>	<u>Suff</u>	<u>Subdivision</u>	<u>Act Pend</u>
282201	AUTHORIZED				023	ALIQ LOTS			E2; 3;	

Serial Number: AZA 022408

Total Case Acres: 0.205

<u>Casetype</u>	<u>Case Disp</u>	14	0120N	0010E	<u>Sect</u>	<u>Sur Typ</u>	<u>Sur Num</u>	<u>Suff</u>	<u>Subdivision</u>	<u>Act Pend</u>
285003	AUTHORIZED				023	ALIQ			SW;	

Serial Number: AZA 022731

Total Case Acres: 1.000

<u>Casetype</u>	<u>Case Disp</u>	14	0120N	0010E	<u>Sect</u>	<u>Sur Typ</u>	<u>Sur Num</u>	<u>Suff</u>	<u>Subdivision</u>	<u>Act Pend</u>
292803	PENDING				023	ALIQ			SWSE;	Y

Serial Number: AZA 022760

Total Case Acres: 1.000

<u>Casetype</u>	<u>Case Disp</u>	14	0120N	0010E	<u>Sect</u>	<u>Sur Typ</u>	<u>Sur Num</u>	<u>Suff</u>	<u>Subdivision</u>	<u>Act Pend</u>
292803	PENDING				023	LOTS			3;	Y
						MS	1798	1		Y
							1798	1		
							3991	1		Y
							3991	1		

RUN TIME: 02:40 PM

UNITED STATES DEPARTMENT OF INTERIOR  
BUREAU OF LAND MANAGEMENT  
GEOGRAPHIC REPORT WITH LAND  
Sorted by Meridian Township Range

RUN DATE: 05/30/2008  
Page 2 of 7

Adm State: AZ

Serial Number: AZA 023660

Total Case Acres: 6.100

<u>Casetype</u>	<u>Case Disp</u>	14	0120N	0010E	<u>Sect</u>	<u>Sur Typ</u>	<u>Sur Num</u>	<u>Suff</u>	<u>Subdivision</u>	<u>Act Pend</u>
285003	AUTHORIZED				023	ALIQ LOTS			NESW; 1,3,4;	

Serial Number: AZA 025635

Total Case Acres: 3.930

<u>Casetype</u>	<u>Case Disp</u>	14	0120N	0010E	<u>Sect</u>	<u>Sur Typ</u>	<u>Sur Num</u>	<u>Suff</u>	<u>Subdivision</u>	<u>Act Pend</u>
292006	AUTHORIZED				023	ALIQ			E2SE;	

Serial Number: AZA 028822

Total Case Acres: 1.000

<u>Casetype</u>	<u>Case Disp</u>	14	0120N	0010E	<u>Sect</u>	<u>Sur Typ</u>	<u>Sur Num</u>	<u>Suff</u>	<u>Subdivision</u>	<u>Act Pend</u>
380913	REJECTED				023	ALIQ			SESE;	

Serial Number: AZA 029031

Total Case Acres: 2.000

<u>Casetype</u>	<u>Case Disp</u>	14	0120N	0010E	<u>Sect</u>	<u>Sur Typ</u>	<u>Sur Num</u>	<u>Suff</u>	<u>Subdivision</u>	<u>Act Pend</u>
380913	EXPIRED				023	FF		1	SESW;	

Serial Number: AZA 029520

Total Case Acres: 320.000

<u>Casetype</u>	<u>Case Disp</u>	14	0120N	0010E	<u>Sect</u>	<u>Sur Typ</u>	<u>Sur Num</u>	<u>Suff</u>	<u>Subdivision</u>	<u>Act Pend</u>
360412	AUTHORIZED				014	ALIQ			ALL;	

RUN TIME: 02:40 PM

UNITED STATES DEPARTMENT OF INTERIOR  
BUREAU OF LAND MANAGEMENT  
GEOGRAPHIC REPORT WITH LAND  
Sorted by Meridian Township Range

RUN DATE: 05/30/2008

Page 3 of 7

Adm State: AZ

Serial Number: AZA 031756

Total Case Acres: 0.330

<u>Casetype</u>	<u>Case Disp</u>	14	0120N	0010E	<u>Sect</u>	<u>Sur Typ</u>	<u>Sur Num</u>	<u>Suff</u>	<u>Subdivision</u>	<u>Act Pend</u>
281001	AUTHORIZED				023	ALIQ			S2SE;	

Serial Number: AZA 032362

Total Case Acres: 5.000

<u>Casetype</u>	<u>Case Disp</u>	14	0120N	0010E	<u>Sect</u>	<u>Sur Typ</u>	<u>Sur Num</u>	<u>Suff</u>	<u>Subdivision</u>	<u>Act Pend</u>
361113	PENDING				023	FF			PORTION OF;	

Serial Number: AZA 032523

Total Case Acres: 3.000

<u>Casetype</u>	<u>Case Disp</u>	14	0120N	0010E	<u>Sect</u>	<u>Sur Typ</u>	<u>Sur Num</u>	<u>Suff</u>	<u>Subdivision</u>	<u>Act Pend</u>
360213	AUTHORIZED				023	FF			PART;	

Serial Number: AZA 032530

Total Case Acres: 9.090

<u>Casetype</u>	<u>Case Disp</u>	14	0120N	0010E	<u>Sect</u>	<u>Sur Typ</u>	<u>Sur Num</u>	<u>Suff</u>	<u>Subdivision</u>	<u>Act Pend</u>
281001	AUTHORIZED				023	ALIQ			E2SE;	

Serial Number: AZA 032561

Total Case Acres: 9.090

<u>Casetype</u>	<u>Case Disp</u>	14	0120N	0010E	<u>Sect</u>	<u>Sur Typ</u>	<u>Sur Num</u>	<u>Suff</u>	<u>Subdivision</u>	<u>Act Pend</u>
281001	AUTHORIZED				023	ALIQ			E2SE;	

RUN TIME: 02:40 PM

UNITED STATES DEPARTMENT OF INTERIOR  
BUREAU OF LAND MANAGEMENT  
GEOGRAPHIC REPORT WITH LAND  
Sorted by Meridian Township Range

RUN DATE: 05/30/2008  
Page 4 of 7

Adm State: AZ

Serial Number: AZA 033350  
Total Case Acres: 640.050

<u>Casetype</u>	<u>Case Disp</u>				<u>Sect</u>	<u>Sur Typ</u>	<u>Sur Num</u>	<u>Suff</u>	<u>Subdivision</u>	<u>Act Pend</u>
288100	AUTHORIZED	14	0120N	0010E	023	ALIQ			NE;	

Serial Number: AZA 03335001  
Total Case Acres: 2.450

<u>Casetype</u>	<u>Case Disp</u>				<u>Sect</u>	<u>Sur Typ</u>	<u>Sur Num</u>	<u>Suff</u>	<u>Subdivision</u>	<u>Act Pend</u>
280004	AUTHORIZED	14	0120N	0010E	023	ALIQ			NWNE,SENE;	

Serial Number: AZA 03335003  
Total Case Acres: 102.500

<u>Casetype</u>	<u>Case Disp</u>				<u>Sect</u>	<u>Sur Typ</u>	<u>Sur Num</u>	<u>Suff</u>	<u>Subdivision</u>	<u>Act Pend</u>
281001	AUTHORIZED	14	0120N	0010E	023	ALIQ			N2,E2SE;	

Serial Number: AZA 03335004  
Total Case Acres: 928.320

<u>Casetype</u>	<u>Case Disp</u>				<u>Sect</u>	<u>Sur Typ</u>	<u>Sur Num</u>	<u>Suff</u>	<u>Subdivision</u>	<u>Act Pend</u>
280004	AUTHORIZED	14	0120N	0010E	023	ALIQ			NE;	

Serial Number: AZA 033657  
Total Case Acres: 2.000

<u>Casetype</u>	<u>Case Disp</u>				<u>Sect</u>	<u>Sur Typ</u>	<u>Sur Num</u>	<u>Suff</u>	<u>Subdivision</u>	<u>Act Pend</u>
380913	AUTHORIZED	14	0120N	0010E	023	ALIQ			SESW;	

RUN TIME: 02:40 PM

UNITED STATES DEPARTMENT OF INTERIOR  
BUREAU OF LAND MANAGEMENT  
GEOGRAPHIC REPORT WITH LAND  
Sorted by Meridian Township Range

RUN DATE: 05/30/2008  
Page 5 of 7

Adm State: AZ

Serial Number: AZA 0336570

Total Case Acres: 5.000

<u>Casetype</u>	<u>Case Disp</u>				<u>Sect</u>	<u>Sur Typ</u>	<u>Sur Num</u>	<u>Suff</u>	<u>Subdivision</u>	<u>Act Pend</u>
371511	AUTHORIZED	14	0120N	0010E	023	FF			SESW	

Serial Number: AZA 034551

Total Case Acres: 40.000

<u>Casetype</u>	<u>Case Disp</u>				<u>Sect</u>	<u>Sur Typ</u>	<u>Sur Num</u>	<u>Suff</u>	<u>Subdivision</u>	<u>Act Pend</u>
361113	PENDING	14	0120N	0010E	023	ALIQ			SESE;	

Serial Number: AZAR 0002935

Total Case Acres: 0.660

<u>Casetype</u>	<u>Case Disp</u>				<u>Sect</u>	<u>Sur Typ</u>	<u>Sur Num</u>	<u>Suff</u>	<u>Subdivision</u>	<u>Act Pend</u>
285003	AUTHORIZED	14	0120N	0010E	023	LOTS MNR			2,3; SWSWSWSE;	

Serial Number: AZAR 0010913

Total Case Acres: 211.580

<u>Casetype</u>	<u>Case Disp</u>				<u>Sect</u>	<u>Sur Typ</u>	<u>Sur Num</u>	<u>Suff</u>	<u>Subdivision</u>	<u>Act Pend</u>
288100	AUTHORIZED	14	0120N	0010E	023	ALIQ			E2NE,NWNE;	

Serial Number: AZAR 0013382

Total Case Acres: 0.018

<u>Casetype</u>	<u>Case Disp</u>				<u>Sect</u>	<u>Sur Typ</u>	<u>Sur Num</u>	<u>Suff</u>	<u>Subdivision</u>	<u>Act Pend</u>
288100	AUTHORIZED	14	0120N	0010E	023	ALIQ			SENE;	

UNITED STATES DEPARTMENT OF INTERIOR  
 BUREAU OF LAND MANAGEMENT  
 GEOGRAPHIC REPORT WITH LAND  
 Sorted by Meridian Township Range

Adm State: AZ

Serial Number: AZAR 0015259

Total Case Acres: 5.250

<u>Casetype</u>	<u>Case Disp</u>				<u>Sect</u>	<u>Sur Typ</u>	<u>Sur Num</u>	<u>Suff</u>	<u>Subdivision</u>	<u>Act Pend</u>
288100	AUTHORIZED	14	0120N	0010E	023	ALIQ LOTS			S2NE,NESW,W2SE; 3;	

Serial Number: AZAR 0017371

Total Case Acres: 1.440

<u>Casetype</u>	<u>Case Disp</u>				<u>Sect</u>	<u>Sur Typ</u>	<u>Sur Num</u>	<u>Suff</u>	<u>Subdivision</u>	<u>Act Pend</u>
285002	AUTHORIZED	14	0120N	0010E	023	ALIQ LOTS			S2SE; 3;	

Serial Number: AZAR 0018659

Total Case Acres: 0.036

<u>Casetype</u>	<u>Case Disp</u>				<u>Sect</u>	<u>Sur Typ</u>	<u>Sur Num</u>	<u>Suff</u>	<u>Subdivision</u>	<u>Act Pend</u>
285002	AUTHORIZED	14	0120N	0010E	023	LOTS			3;	

Serial Number: AZAR 0031104

Total Case Acres: 3.120

<u>Casetype</u>	<u>Case Disp</u>				<u>Sect</u>	<u>Sur Typ</u>	<u>Sur Num</u>	<u>Suff</u>	<u>Subdivision</u>	<u>Act Pend</u>
286202	AUTHORIZED	14	0120N	0010E	023	ALIQ LOTS		1	NESE,W2SE,E2NE; 3;	

RUN TIME: 02:40 PM

UNITED STATES DEPARTMENT OF INTERIOR  
BUREAU OF LAND MANAGEMENT  
GEOGRAPHIC REPORT WITH LAND  
Sorted by Meridian Township Range

RUN DATE: 05/30/2008  
Page 7 of 7

Adm State: AZ

Serial Number: AZAR 0031144

Total Case Acres: 3.192

<u>Casetype</u>	<u>Case Disp</u>				<u>Sect</u>	<u>Sur Typ</u>	<u>Sur Num</u>	<u>Suff</u>	<u>Subdivision</u>	<u>Act Pend</u>
285002	AUTHORIZED	14	0120N	0010E	023	ALIQ			SESE;	

Serial Number: AZPHX 0085401

Total Case Acres: 1.000

<u>Casetype</u>	<u>Case Disp</u>				<u>Sect</u>	<u>Sur Typ</u>	<u>Sur Num</u>	<u>Suff</u>	<u>Subdivision</u>	<u>Act Pend</u>
285004	AUTHORIZED	14	0120N	0010E	023	LOTS			1,2,3;	

Serial Number: AZPHX 0085907

Total Case Acres: 29.000

<u>Casetype</u>	<u>Case Disp</u>				<u>Sect</u>	<u>Sur Typ</u>	<u>Sur Num</u>	<u>Suff</u>	<u>Subdivision</u>	<u>Act Pend</u>
282105	AUTHORIZED	14	0120N	0010E	023	FF		1	PORTION OF LOT 2;	
						MS	1263	1		
							1798	1		



RUN TIME: 10:04 AM

RUN DATE: 05/30/2008

DEPARTMENT OF THE INTERIOR  
BUREAU OF LAND MANAGEMENT

Input Parameters for MC Geographic Report

NO WARRANTY IS MADE BY BLM FOR USE OF THE DATA  
FOR PURPOSES NOT INTENDED BY BLM

TOWNSHIP 12 NORTH RANGE 1 EAST OF THE GILA AND SALT RIVER MERIDIAN, ARIZONA

YAVAPAI COUNTY

STATUS OF PUBLIC DOMAIN  
LAND AND MINERAL TITLES

MTP  
SUPPL SEC 23

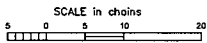
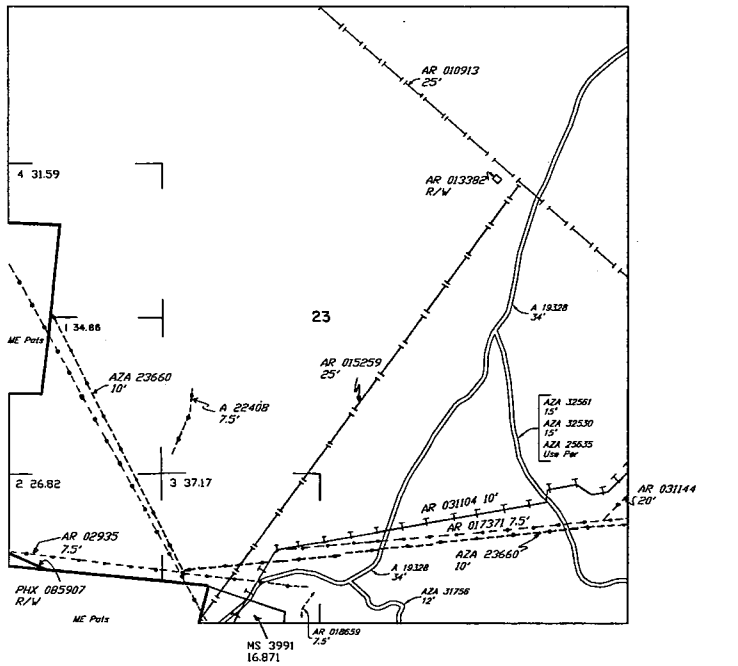
INDEX TO SEGREGATED TRACTS				
RESURVEY	ORIGINAL SURVEY			
TRACT NO	T	R	SEC	SUBDIVISION

FOR ORDERS AFFECTING DISPOSAL OR USE OF UNIDENTIFIED LANDS WITHDRAWN FOR CLASSIFICATION, MINERALS, WATER AND/OR OTHER PUBLIC PURPOSES, REFER TO INDEX OF MISCELLANEOUS DOCUMENTS.

DIST NO 2

LANDS PATENTED UNDER SMALL TRACT ACT ARE NOW SUBJECT TO MINERAL LEASING ACT

MDS 15 SE



**WARNING STATEMENT**  
This plot is the Bureau's Record of Title, and should be used only as a graphic display of the township survey data. Records herein do not reflect title changes which may have been affected by lateral movements of rivers or other bodies of water. Refer to the cadastral surveys for official survey information.

CURRENT TO	GS	T	12 N
5-3-2004	PV	R	1 E

NO 5

TOWNSHIP 12 NORTH RANGE 1 EAST OF THE GILA AND SALT RIVER MERIDIAN, ARIZONA

YAVAPAI COUNTY

STATUS OF PUBLIC DOMAIN  
LAND AND MINERAL TITLES

INDEX TO SEGREGATED TRACTS				
TRACT NO	RESURVEY			ORIGINAL SURVEY
	T	R	SEC	SUBDIVISION

FOR ORDERS AFFECTING DISPOSAL OR USE OF UNIDENTIFIED LANDS WITHDRAWN FOR CLASSIFICATION, MINERALS, WATER AND/OR OTHER PUBLIC PURPOSES, REFER TO INDEX OF MISCELLANEOUS DOCUMENTS.

DIST NO 2

LANDS PATENTED UNDER SMALL TRACT ACT ARE NOW SUBJECT TO MINERAL LEASING ACT

MDS 13 NE

14 NW

15 SE

A 7631 PL 359

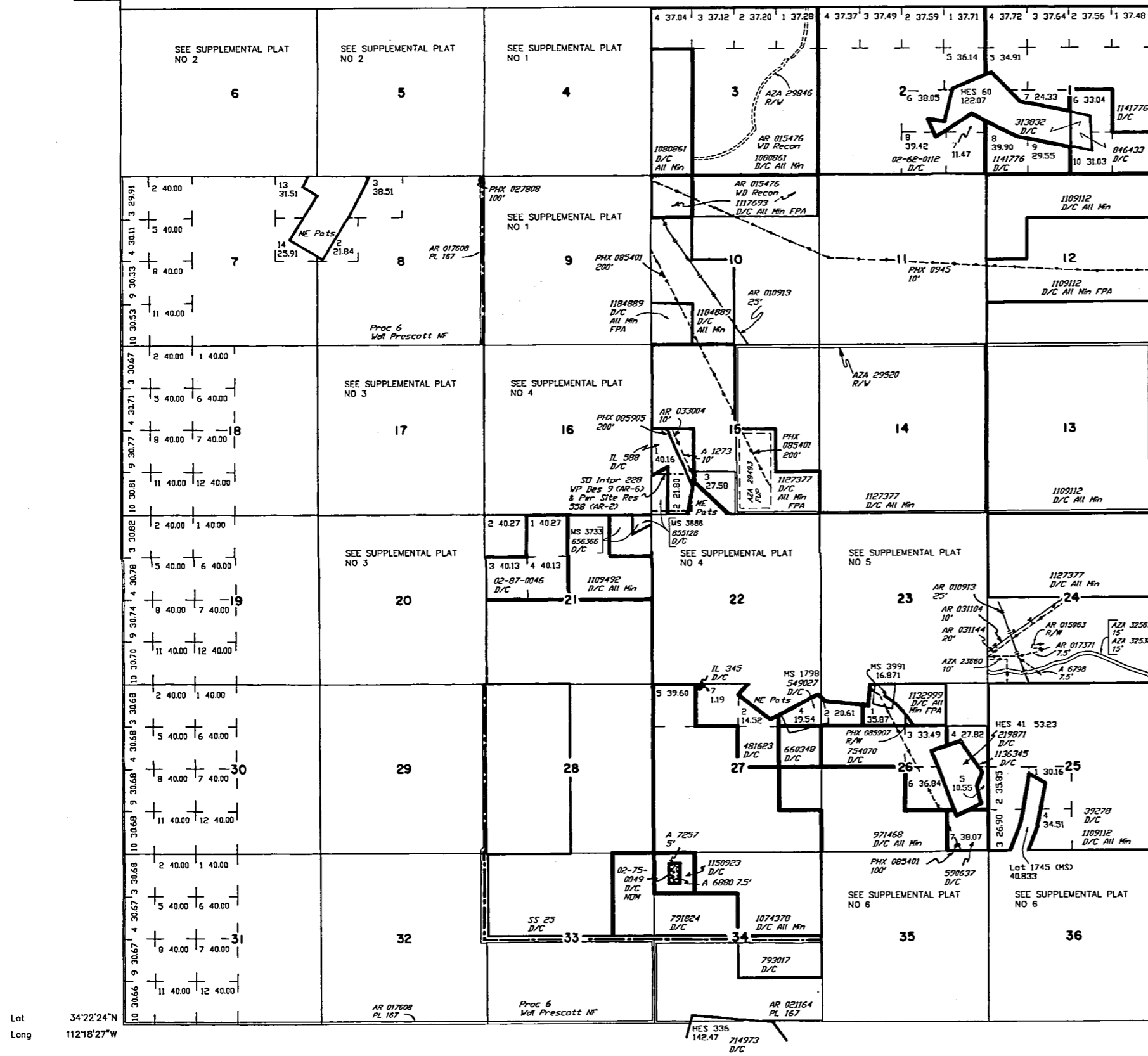
Secs 3,4

A 8644 PL 359

Secs 4,9

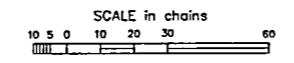
AZA 25635 USE Per 3.97A

Sec 24 : W1/2SW1/4 M&B



Lat 34°22'24\"/>

Long 112°12'06\"/>



**WARNING STATEMENT**  
This plot is the Bureau's Record of Title, and should be used only as a graphic display of the township's survey data. Records herein do not reflect title changes which may have been effected by lateral movements of rivers or other bodies of water. Refer to the cadastral surveys for official survey information.

CURRENT TO	GS	T	R
5-3-2004	PV	12 N	1 E

**NOTICE!!**

**These documents have been scanned!**

**Do not place un-scanned documents beneath this notice!**

**Do not remove this notice from this file!**

GPO Jacket No. 560-102  
Print Order 61540  
Rise Business Services, LLC  
Job=AZ15 5/23/2019



Box Number= AZ15081



Claim Begin-End: AMC392908-AMC392923

**5 Miscellaneous**



AZ15081-6

AMC392436-AMC393518

**NO  
DOCUMENTS  
FOUND**

NO DOCUMENTS FOUND  
NO DOCUMENTS FOUND

**NOTICE!!**

**These documents have been scanned!**

**Do not place un-scanned documents beneath this notice!**

**Do not remove this notice from this file!**

GPO Jacket No. 560-102  
Print Order 61540  
Rise Business Services, LLC  
Job=AZ15 5/23/2019




Box Number= AZ15081



Claim Begin-End: AMC392908-AMC392923

**6 Location Notices-Amendments and Supporting Documents**



AZ15081-6

AMC392436-AMC393518

**NO  
DOCUMENTS  
FOUND**

NO DOCUMENTS FOUND  
NO DOCUMENTS FOUND